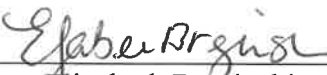


**ORDINANCE 8288
PAMPHLET**

**BOT 24-01; 1308-1330 S. MEYERS ROAD – PINNACLE AT MEYERS SUBDIVISION
ANNEXATION AGREEMENT**



PUBLISHED IN PAMPHLET FORM THIS 20TH DAY OF SEPTEMBER, 2024, BY
ORDER OF THE CORPORATE AUTHORITIES OF THE VILLAGE OF LOMBARD,
DUPAGE COUNTY, ILLINOIS.



Elizabeth Brezinski
Village Clerk

ORDINANCE NO. 8288

**AN ORDINANCE AUTHORIZING THE
EXECUTION OF AN ANNEXATION AGREEMENT**

(BOT 24-01: 1308, 1312, 1320, and 1330 S. Meyers Road)

(See also Ordinance No. (s) 8289, 8290, 8291, 8292)

WHEREAS, it is in the best interest of the Village of Lombard, DuPage County, Illinois that a certain Annexation Agreement (hereinafter the "Agreement") pertaining to the property located at 1308, 1312, 1320, and 1330 S. Meyers Road, Lombard, Illinois to be entered into; and,

WHEREAS, the Agreement has been drafted and a copy is attached hereto and incorporated herein as Exhibit "A"; and,

WHEREAS, the developer and the legal owners of the lots of record, which are the subject of said Agreement, are ready, willing and able to enter into said Agreement and to perform the obligations as required thereunder; and,

WHEREAS, the statutory procedures provided in Chapter 65 ILCS 5/11-15.1-1 through 5/11-15.1-5, as amended, for the execution of said Agreement have been complied with; a hearing on said Agreement having been held, pursuant to proper notice, by the President and Board of Trustees on August 29, 2024.

NOW, THEREFORE BE IT ORDAINED BY THE PRESIDENT AND BOARD OF TRUSTEES OF THE VILLAGE OF LOMBARD, DU PAGE COUNTY, ILLINOIS as follows:

SECTION 1: That the Village President and Village Clerk be and hererby are authorized to sign and attest to the Agreement attached hereto and marked Exhibit "A", by and between the Village of Lombard; and,

SECTION 2: This ordinance is limited and restricted to the property generally located at 1312, 1320, and 1330 S. Meyers Road, Lombard, Illinois, and legally described as follows:

PARCEL ONE

(1312 S. MEYERS ROAD, PERMANENT INDEX NOS. 06-21-102-011, -012, -013)
LOT 8, 9, AND 10 IN DIECKE'S DIVISION OF PART OF THE NORTHWEST 1/4 OF SECTION 21, TOWNSHIP 39 NORTH, RANGE 11, EAST OF THE THIRD PRINCIPAL MERIDIAN, ACCORDING TO THE PLAT THEREOF RECORDED JULY 9, 1924 AS DOCUMENT 179881, IN DUPAGE COUNTY, ILLINOIS.

PARCEL TWO

(1320 S. MEYERS ROAD, PERMANENT INDEX NO. 06-21-102-014)

Ordinance No. 8288.

Re: BOT 24-01

Page 2

LOT 11 IN DIECKE'S DIVISION OF PART OF THE NORTHWEST 1/4 OF SECTION 21, TOWNSHIP 39 NORTH, RANGE 11, EAST OF THE THIRD PRINCIPAL MERIDIAN, ACCORDING TO THE PLAT THEREOF RECORDED JULY 9, 1924 AS DOCUMENT 179881, IN DUPAGE COUNTY, ILLINOIS.

PARCEL THREE

(1330 S. MEYERS ROAD, PERMANENT INDEX NO. 06-21-102-028)

LOT A IN WEST YORK CENTER COMMUNITY CO-OPERATIVE, INC. SUBDIVISION, BEING A SUBDIVISION OF PART OF THE NORTHEAST 1/4 OF SECTION 20, TOWNSHIP 39 NORTH, RANGE 11, EAST OF THE THIRD PRINCIPAL MERIDIAN, AND PART OF THE NORTHWEST 1/4 OF SECTION 21, TOWNSHIP 39 NORTH, RANGE 11, EAST OF THE THIRD PRINCIPAL MERIDIAN, ACCORDING TO THE PLAT THEREOF RECORDED MAY 17, 1947 AS DOCUMENT 521197 AND CERTIFICATE OF CORRECTION FILED DECEMBER 17, 1947 AS DOCUMENT 536351, IN DUPAGE COUNTY, ILLINOIS.

EXCEPT THE FOLLOWING: THAT PART OF LOT A IN WEST YORK CENTER COMMUNITY CO-OPERATIVE, INC. SUBDIVISION, BEING A SUBDIVISION OF PART OF THE NORTHEAST 1/4 OF SECTION 20, TOWNSHIP 39 NORTH, RANGE 11, EAST OF THE THIRD PRINCIPAL MERIDIAN, AND PART OF THE NORTHWEST 1/4 OF SECTION 21, TOWNSHIP 39 NORTH, RANGE 11, EAST OF THE THIRD PRINCIPAL MERIDIAN, ACCORDING TO THE PLAT THEREOF RECORDED MAY 17, 1947 AS DOCUMENT 521197 AND CERTIFICATE OF CORRECTION FILED DECEMBER 17, 1947 AS DOCUMENT 536351, MORE PARTICULARLY DESCRIBED AS FOLLOWS: BEGINNING AT THE SOUTHEAST CORNER OF LOT A AFORESAID AND RUNNING THENCE NORTH 00 DEGREES 01 MINUTES 21 SECONDS EAST ALONG THE EAST LINE OF SAID LOT A , A DISTANCE OF 16.40 FEET (5.00 METERS); THENCE SOUTH 46 DEGREES 33 MINUTES 12 SECONDS WEST, 22.57 FEET (6.88 METERS) TO A POINT ON THE SOUTH LINE OF LOT A AFORESAID; THENCE SOUTH 86 DEGREES 54 MINUTES 56 SECONDS EAST ALONG SAID SOUTH LINE OF LOT A , A DISTANCE OF 16.40 FEET (5.00 METERS) TO THE POINT OF BEGINNING, ALL IN DUPAGE COUNTY, ILLINOIS.

PARCEL FOUR

(PREVIOUSLY ANNEXED PARCEL 1308 S. MEYERS ROAD, PERMANENT INDEX NO. 06-21-102-010)

LOT 7 IN DIECKE'S DIVISION OF PART OF THE NORTHWEST 1/4 OF SECTION 21, TOWNSHIP 39 NORTH, RANGE 11, EAST OF THE THIRD PRINCIPAL MERIDIAN, ACCORDING TO THE PLAT THEREOF RECORDED JULY 9, 1924 AS DOCUMENT 179881, IN DUPAGE COUNTY, ILLINOIS.

PARCEL FIVE

(SOUTH PORTION OF GAP STRIP, PART OF PERMANENT INDEX NO. 06-21-102-999)

THAT PART OF THE NORTHWEST 1/4 OF SECTION 21, TOWNSHIP 39 NORTH, RANGE 11, EAST OF THE THIRD PRINCIPAL MERIDIAN, IN DUPAGE COUNTY,

ILLINOIS, DESCRIBED AS FOLLOWS: A TRACT OF LAND BOUNDED ON THE NORTH BY THE WESTERLY EXTENSION OF THE NORTH LINE OF LOT 7 IN DEICKE'S DIVISION OF PART OF THE NORTHWEST 1/4 OF SECTION 21, TOWNSHIP 39 NORTH, RANGE 11, EAST OF THE THIRD PRINCIPAL MERIDIAN, ACCORDING TO THE PLAT THEREOF RECORDED JULY 9, 1924 AS DOCUMENT 179881, BOUNDED ON THE EAST BY THE WEST LINE OF SAID DIECKE'S DIVISION, BOUNDED ON THE SOUTH BY THE NORTH LINE OF LOT A IN WEST YORK CENTER COMMUNITY CO-OPERATIVE, INC. SUBDIVISION, ACCORDING TO THE PLAT RECORDED MAY 17, 1947 AS DOCUMENT NO. R1947-521197 (CERTIFICATE OF CORRECTION RECORDED DECEMBER 17, 1947 AS DOCUMENT NO. R1947-536351), SAID NORTH LINE ALSO BEING THE NORTH LINE AND ITS WESTERLY EXTENSION OF LOT 12 IN SAID DEICKE'S DIVISION AND BOUNDED ON THE WEST BY THE EAST LINE OF THE WEST THIRTY (30) ACRES OF THE NORTHWEST 1/4 OF THE NORTHWEST 1/4 OF SECTION 21, TOWNSHIP 39 NORTH, RANGE 11, EAST OF THE THIRD PRINCIPAL MERIDIAN, AS MONUMENTED AND OCCUPIED, SAID EAST LINE ALSO BEING THE EAST LINE OF SCHOOL STREET AS MONUMENTED AND OCCUPIED.

COMMONLY KNOWN AS SAID STRIP OF LAND (ADDRESS UNASIGNED) BEING APPROXIMATELY TWELVE (12) FEET WIDE AND A PART OF LAND ASSIGNED PERMANENT INDEX NO. 06-21-102-999 THAT IS SITUATED SOUTH OF THE NORTH LOT LINE OF 1308 S. MEYERS ROAD (DIECKE'S LOT 7, PIN 06-21-102-010) EXTENDED WEST.

SECTION 3: This ordinance shall be in full force and effect from and after its passage and approval as provided by law.

Passed on first reading this 5th day of September 2024.

First reading waived by action of the Board of Trustees this _____ day of _____, 2024.

Passed on second reading this 19th day of September 2024, pursuant to a roll call vote as follows:

Ayes: Trustee LaVaque, Puccio, Dudek, Militello and Bachner, President Giagnorio

Nays: Trustee Honig


Absent: None

Ordinance No. 8288

Re: BOT 24-01


Page 4

Approved by me this 19th day of September 2024.



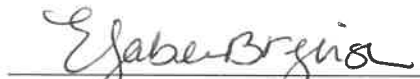
Keith T. Giagnorio, Village President

ATTEST:



Elizabeth Brezinski, Village Clerk

Published by me in pamphlet form this 20th day of September 2024.



Elizabeth Brezinski, Village Clerk

Ordinance No. 8288
Re: BOT 24-01
Page 5

**EXHIBIT A
ANNEXATION AGREEMENT**