

FRED BUCHOLZ

DUPAGE COUNTY RECORDER

DEC. 30, 2014

8:04 AM

OTHER \$30.00 06-16-400-001

004 PAGES R2014-122487

AFFIDAVIT

Now comes Tamara Nowakowski, an employee of the Village of Lombard after being duly sworn and under oath states as follows:

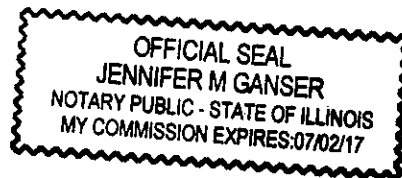
That on December 29, 2014 I deposited into the U.S. Mail in the Village of Lombard the attached "Notice of Annexation" which was sent out via Certified Mail to the person(s) listed on the Notice.

THE VILLAGE OF LOMBARD

By: Tamara Nowakowski

SUBSCRIBED and SWORN
to before me this 29 day
of December, 2014.

Jennifer M. Ganser
NOTARY PUBLIC



RETURN TO: AND Prepared by:
Village of Lombard
Dept. of Community Development
255 E. Wilson Avenue
Lombard, IL 60148

**NOTICE OF ANNEXATION OF PROPERTY INTO
THE VILLAGE OF LOMBARD**

TO: YORK CENTER FIRE PROTECTION DISTRICT

William Cizek, Trustee
1S244 Holyoke Lane
Villa Park, IL 60181

Tom Otake, Trustee
1S281 Pine Lane
Lombard, IL 60148

Frank Vosicky, Trustee
1701 S. School Street
Lombard, IL 60148

Shawn Flaherty
Ottosen, Trevarthen, Britz, Kelly, Cooper Ltd.
1804 N. Naper Blvd., Suite 350
Naperville, IL 60563

Re: BOT 14-02: 1200 and 1204 High Ridge Rd, Lombard, IL

The petitioner requests annexation to the Village of Lombard.


You and each of you are hereby notified that the Village of Lombard, County of DuPage, will consider approval of an Annexation Agreement for the referenced property pursuant to the provisions of Chapter 65 ILCS 5/7-1-1 et. seq. of the Illinois State Statutes at the following time and place:

DATE: Thursday, January 8, 2015

TIME: 7:30 P.M.

LOCATION: Board Room
Lombard Village Hall
255 E. Wilson
Lombard, IL 60148

A legal description and a location map of the property are attached. If there are any questions or comments regarding this annexation, please contact the Village of Lombard, Department of Community Development.



Sharon Kuderna
Village Clerk

Date: December 29, 2014


Legal Description

The property is located at 1200 and 1204 High Ridge Road, Lombard, Illinois, and is legally described as:

LOT 14 AND THE WEST ½ OF LOT 15 IN YORK TOWNSHIP SUPERVISOR'S ASSESSMENT PLAT NO. 2, ALSO KNOWN AS WESTMORE LANDS PART OF THE SOUTH ½ OF SECTION 16, TOWNSHIP 39 NORTH, RANGE 11, EAST OF THE THIRD PRINCIPAL MERIDIAN ACCORDING TO THE PLAT THEREOF RECORDED AUGUST 23, 1943 AS DOCUMENT NO. 453576, IN DUPAGE COUNTY, ILLINOIS.

Parcel Number (s): 06-16-400-001 and -002

Legend

 Subject Property

 Village Limits

