


ORDINANCE 4930

PAMPHLET


FRONT OF PAMPHLET

AN ORDINANCE ANNEXING CERTAIN TERRITORY

1709 S. STEWART



PUBLISHED IN PAMPHLET FORM THIS 16 TH DAY OF FEBRUARY 2001 BY ORDER
OF THE CORPORATE AUTHORITIES OF THE VILLAGE OF LOMBARD, DUPAGE
COUNTY, ILLINOIS.


Lorraine G. Gerhardt
Village Clerk

ORDINANCE 4930

**AN ORDINANCE ANNEXING CERTAIN TERRITORY
TO THE VILLAGE OF LOMBARD, DU PAGE COUNTY, ILLINOIS**

(PC 00-55: 1709 S. Stewart Avenue, Lombard, IL)

(See also Ordinance No.(s) 4931)

WHEREAS, a written petition, signed by all the legal owners of record of all land within the territory hereinafter described, has been filed with the Village Clerk of the Village of Lombard, DuPage County, Illinois, requesting that said territory be annexed to the Village of Lombard; and,

WHEREAS, there are no electors within the territory described, and,

WHEREAS, the territory hereinafter described is not located within the corporate limits of any municipality, but is contiguous to the Village of Lombard; and,

WHEREAS, all notices of said annexation, as required by 65 ILCS 5/7-1-1 have been given to the appropriate parties in a timely manner as required by Statute (copies of said Notices being attached hereto as Exhibit "A", and made part hereof); and

WHEREAS, it is in the best interest of the Village of Lombard that the territory hereinafter described be annexed thereto.

NOW, THEREFORE, BE IT ORDAINED BY THE PRESIDENT AND BOARD OF TRUSTEES OF THE VILLAGE OF LOMBARD, DU PAGE COUNTY, ILLINOIS as follows:

SECTION 1: That the territory described in Section 2 below be and the same is hereby annexed to the Village of Lombard, DuPage County, Illinois, pursuant to 65 ILCS 5/7-1-8.

SECTION 2: This ordinance is limited and restricted to the property indicated on the attached Plat of Annexation attached hereto as Exhibit "B" and made a part hereof, and generally located at 1709 S. Stewart, Lombard, Illinois and legally described as follows:

THE NORTH 141.50 FEET OF THE SOUTH 291.50 FEET OF LOT 30 IN YORK TOWNSHIP SUPERVISOR'S ASSISMENT PLAT NO. 1 (ALSO KNOWN AS HIGHLAND ROAD FARMS), OF THE EAST HALF OF THE SOUTHWEST QUARTER AND THE SOUTH 1330.00 FEET OF THE WEST HALF OF THE NORTHEAST QUARTER OF THE SECTION 20, TOWNSHIP 39 NORTH, RANGE 11

Ordinance No. 4930
Re: PC 00-55
Page 2

EAST OF THE THIRD PRINCIPAL MERIDIAN, ACCORDING TO THE PLAT THEREOF RECORDED
AUGUST 23, 1943 AS DOCUMENT 452575, IN DUPAGE COUNTY, ILLINOIS.

Parcel No. 06-20-306-002

SECTION 3: The new boundary of the Village of Lombard shall extend to
the far side of any adjacent rights-of-way, and shall include all of every right-of-way
within the area annexed hereby.

SECTION 4: The Village Clerk is hereby directed to record with the
Recorder of Deeds and to file with the County Clerk, a certified copy of this Ordinance,
and the original Plat of Annexation.

SECTION 5: This ordinance shall be in full force and effect from and after
its passage and approval as provided by law.

Passed on first reading this 1st day of February, 2001.

First reading waived by action of the Board of Trustees this _____ day of _____,
2001.


Passed on second reading this 15th day of February, 2001.

Ayes: Trustees Borgatell, Tross, Schaffer, Sebby, Florey, Kufirin, Jr.

Nayes: None

Absent: None

Approved this 15th day of February, 2001.


William J. Mueller, Village President

ATTEST:


Lorraine G. Gerhardt, Village Clerk

C

C

C