

PUBLISHED IN PAMPHLET FORM THIS 12<sup>th</sup> DAY OF DECEMBER, 2006.  
BY ORDER OF THE CORPORATE AUTHORITIES OF THE VILLAGE OF LOMBARD,  
DUPAGE COUNTY, ILLINOIS.

*Brigitte O'Brien*  
Brigitte O'Brien Village Clerk



AN ORDINANCE AMENDING THE LOMBARD  
TRAFFIC CODE IN REGARD TO PARKING  
JACKSON STREET, LINCOLN AVENUE  
AND ST. CHARLES ROAD

**FRONT OF PAMPHLET**

**PAMPHLET**

**ORDINANCE 5961**

**ORDINANCE AMENDING THE LOMBARD TRAFFIC CODE**

WHEREAS, the President and Board of Trustees of the Village of Lombard have heretofore passed and approved Ordinance 1186, An Ordinance Regulating Traffic in the Village of Lombard (hereinafter the Lombard Traffic Code); and

WHEREAS, the President and Board of Trustees of the Village of Lombard find that the Lombard Traffic Code has been amended from time to time; and

WHEREAS, the Transportation and Safety Committee has reviewed the appropriate traffic studies and recommends certain changes to the Lombard Traffic Code; and

WHEREAS, the Corporate Authorities of the Village of Lombard concur in the recommendation of the Transportation and Safety Committee.

NOW, THEREFORE, BE IT ORDAINED BY THE PRESIDENT AND BOARD OF TRUSTEES OF THE VILLAGE OF LOMBARD, DU PAGE COUNTY, ILLINOIS, as follows:

Section 1: That Schedule VII of the Lombard Traffic Code (Ordinance 1186) entitled PARKING PROHIBITED AT ALL TIMES ON CERTAIN STREETS be amended to delete the following therefrom:

Name of Street	From	To
St. Charles Rd.	275 feet of the east	Route 53
St. Charles Rd.	East curb line of Elizabeth St.	
St. Charles Rd.	West curb line of Main St.	60 feet west
St. Charles Rd.	East right-of-way line of Charlotte St.	Grace St.
St. Charles Rd.	190 ft. east of the east curb line of Elizabeth St.	East curb line of Route 53
St. Charles Rd.	120 ft. east of the east curb line of Park Ave.	West curb line of Main St.
St. Charles Rd.	West Rd.	Lincoln Ave.
St. Charles Rd.	St. Charles Pl.	East Village limits
St. Charles Rd.	Grace St.	Martha St.
St. Charles Rd.	East Village limits	East curb line of Garfield St.
St. Charles Rd.	West curb line of Charlotte St.	East curb line of Main St.
St. Charles Rd.	East curb line of Main St.	West curb line of Charlotte St.

Section 2: That Schedule VII of the Lombard Traffic Code (Ordinance 1186) entitled PARKING PROHIBITED AT ALL TIMES ON CERTAIN STREETS be amended to add the following thereto:

Name of Street	From	To
St. Charles Rd.	West curb line of Westmore/Meyers Rd.	East curb line of Garfield St.
St. Charles Rd.	West curb line of Charlotte St.	A point 60 feet west Main St.
St. Charles Rd.	142 feet west of Lincoln Ave.	East curb line of Route 53
St. Charles Rd.	East curb line of Route 53	A point 188 feet east of the east curb line of Elizabeth St.
St. Charles Rd.	188 feet east of the east curb line of Park Ave.	East curb line of Charlotte St.
Jackson St.	Southwest curb line of Jackson St/Addison Ave.	A point 80 feet to the West
Lincoln Ave.	North curb line of St. Charles Rd.	A point 112 feet to the north
Lincoln Ave.	A point 502 feet north of the north curb line of St. Charles Rd.	A point 547 feet north of the north curb line of St. Charles Rd.

Section 3: That Schedule X (d) of the Lombard Traffic Code (Ordinance 1186) entitled PARKING LIMITED ON CERTAIN STREETS be amended to delete the following therefrom:

Name of Street	From	To
----------------	------	----

St. Charles Rd. both sides  
West curb line of Garfield St.  
East curb line of Charlotte St.

St. Charles Rd. north side  
60 feet west of the west curb line of Main St.  
195 feet west of the East curb line of Lincoln St.

St. Charles Rd. south side  
190 feet of the east curb line of Elizabeth St.  
120 feet east of the east curb line of Park Ave.

Section 4: That Schedule X (d) of the Lombard Traffic Code (Ordinance 1186) entitled PARKING LIMITED ON CERTAIN STREETS be amended to add the following thereto:

Name of Street	From	To
----------------	------	----

St. Charles Rd. both sides  
West curb line of Garfield St.  
East curb line of Charlotte St.

St. Charles Rd.	north side	60 feet west of the west curb line of Main St.	A point 142 feet west of the west curb line of Lincoln St.
St. Charles Rd.	south side	188 feet east of the east curb line of Elizabeth St.	A point 135 feet east of the east curb line of Park Ave.

Section 5: That this Ordinance shall be in full force and effect from and after its passage, approval, publication in pamphlet form and the posting of appropriate signs as provided by law.

Passed on first reading this 16th day of November, 2006.

First reading waived by action of the Board of Trustees this day of , 2006.


Passed on second reading this 7th day of December, 2006.

Ayes: Trustees Gron, Tross, O'Brien, Sebby, Florey & Soderstrom

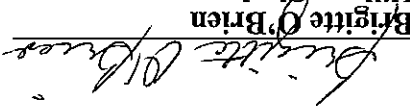
Nays: None

Absent: None

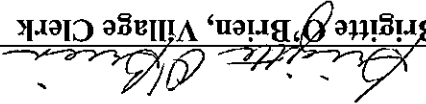
Approved this 7th day of December, 2006.

  
 William J. Mueller  
 Village President

ATTEST:

  
 Brigitte O'Brien  
 Village Clerk

Published by me in pamphlet form this 12th day of December, 2006.

  
 Brigitte O'Brien, Village Clerk

C

C

C