

ORDINANCE NO. 5436

**AN ORDINANCE DESIGNATING THE VILLAGE OF LOMBARD ST. CHARLES ROAD  
TIF DISTRICT II (EAST) TAX INCREMENT REDEVELOPMENT PROJECT AREA**

WHEREAS, the President and Board of Trustees of the Village of Lombard, DuPage County, Illinois, (hereinafter referred to as the "Village") have heretofore adopted and approved the Village of Lombard St. Charles Road TIF District II (East) Tax Increment Redevelopment Project Area Redevelopment Plan and Project with respect to which a public hearing was held on January 15, 2004, and it is now necessary and desirable to designate the area referred to therein as a Redevelopment Project Area;

NOW, THEREFORE, BE IT ORDAINED, by the President and Board of Trustees of the Village of Lombard, DuPage County, Illinois, as follows:

**SECTION 1:** That the area described in Exhibit "A" attached hereto, and made a part thereof, is hereby designated as a Redevelopment Project Area pursuant to Section 5/11-74.4-4 of the Tax Increment Allocation Redevelopment Act; 65 ILCS 5/11-74.4-4.

**SECTION 2:** That this Ordinance shall be in full force and effect from and after its adoption, approval and publication in pamphlet form as provided by law.

**SECTION 3:** That all ordinances or parts of ordinances in conflict herewith are, to the extent of such conflict, hereby repealed.

Passed on first reading this 5<sup>th</sup> day of February, 2004.

First reading waived by action of the Board of Trustees this \_\_\_\_ day of \_\_\_\_\_, 2004.

Passed on second reading this 19<sup>th</sup> day of February, 2004, pursuant to a roll call vote as follows:

AYES: Trustees DeStephano, Tross, Koenig, Sebby, Soderstrom


NAYS: None

ABSENT: None

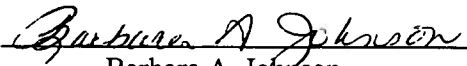
ABSTAIN: Trustee Florey

ORDINANCE 5436

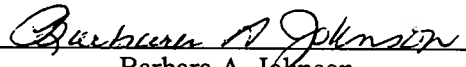
APPROVED by me this 19th day of February, 2004.

  
\_\_\_\_\_  
William J. Mueller  
Village President

ATTEST:

  
\_\_\_\_\_  
Barbara A. Johnson  
Deputy Village Clerk

Published by me in pamphlet form this 23rd day of February, 2004.

  
\_\_\_\_\_  
Barbara A. Johnson  
Deputy Village Clerk

@PFDesktop::ODMA/MHODMA/CH2KDC01;iManage;123583;1

## EXHIBIT A

### LOMBARD ST. CHARLES ROAD TIF DISTRICT II (EAST)

All that part of the Southeast 1/4 of Section 5, Township 39 North, Range 11, East of the Third Principal Meridian, the Northeast 1/4 of Section 8, Township 39 North, Range 11, East of the Third Principal Meridian, the West 1/2 of the Southwest 1/4 of Section 4, Township 39 North, Range 11, East of the Third Principal Meridian and the West 1/2 of the Northwest 1/4 of Section 9, Township 39 North, Range 11, East of the Third Principal Meridian, including all lots, blocks, tracts, parcels and rights-of-way, located within the following legally described boundaries:

Beginning at the intersection of the Northerly line of the Great Western Trail right-of-way and the centerline of Grace Street in the Southeast 1/4 of Section 5, Township 39 North, Range 11, East of the Third Principal Meridian; thence Easterly along the Northerly line of the Great Western Trail right-of-way to its intersection with the Northerly line of the Union Pacific Railroad right-of-way; thence Southwesterly along the Northerly line of the Union Pacific Railroad right-of-way to the East right-of-way line of Grace Street; thence South along the East right-of-way line of Grace Street to its intersection with the Southerly line of the Union Pacific Railroad right-of-way; thence Northeasterly along the Southerly line of the Union Pacific Railroad right-of-way to a point on said Southerly line of the Union Pacific Railroad right-of-way which is 45 feet East (as measured along the Southerly line of the Union Pacific right-of-way) of the Northwest corner of Lot 3 in B.D. Kramer Resubdivision (Doc. No. R1973-052562) of part of the Southeast 1/4 of Section 5, Township 39 North, Range 11, East of the Third Principal Meridian; thence Southeasterly along a line drawn parallel with and 45 feet East of the West line of Lot 3 in B.D. Kramer Resubdivision, aforesaid, to the intersection of said line with the Northerly right-of-way line of Wester Avenue; thence Northeasterly along the Northerly right-of-way line of Western Avenue to its intersection with the Northerly extension of the West line of Lot 15 in Block 5 in Sunnyside Addition to Lombard (Doc. No. 191820), a subdivision of part of the Southeast 1/4 of Section 5, Township 39 North, Range 11, East of the Third Principal Meridian; thence South along the Northerly extension of the West line of said Lot 15 in Block 5 in Sunny side Addition to Lombard, aforesaid, and the West lines of Lots 15, 14, 13, 12, 11, 10, 9, 8 and 7 in Block 5 in Sunnyside Addition to Lombard, aforesaid, to the Southwest corner of Lot 7 in Block 5 in Sunnyside Addition to Lombard, aforesaid; thence Easterly along the South line of Lot 7 in Block 5 in Sunnyside Addition to Lombard, aforesaid, to the Southeast corner of said Lot 7 in Block 5 in Sunnyside Addition to Lombard, aforesaid; thence Easterly, along a straight line, to the Northwest corner of Lot 84 in Robertson's St. Charles Road Addition to Westmore (Doc. No. 157522), a subdivision of part of the Southwest 1/4 of Section 4, Township 39 North, Range 11, East of the Third Principal Meridian; thence West along the North lines of Lots 84, 83, 82 and 81 in Robertson's St. Charles Road Addition to Westmore, aforesaid, to the Northeast corner of Lot 81 in Robertson's St. Charles Road Addition to Westmore, aforesaid; thence Easterly, along a straight line, to the Southwest corner of Lot 1 in Karban's Resubdivision (Doc. No. R1986-019922) of part of the Southwest 1/4 of Section 4, Township 39 North, Range 11, East of the Third Principal Meridian; thence East along the South line of Lot 1 in Karban's Resubdivision, aforesaid, to Southeast corner of said Lot 1 in Karban's Resubdivision, aforesaid,

(said Southeast corner of Lot 1 also being the Northeast corner of Lot 3 in Karban's Resubdivision, aforesaid); thence South along the East line of Lot 3 in Karban's Resubdivision, aforesaid, to its intersection with the North line of Lot 1 in Rose's Plat of Consolidation (Doc. No. R1987-135515) of part of the Southwest 1/4 of Section 4, Township 39 North, Range 11, East of the Third Principal Meridian; thence East along the North line of Lot 1 in Rose's Plat of Consolidation, aforesaid, to its intersection with the West right-of-way line of Ahrens Avenue; thence North along the West right-of-way line of Ahrens Avenue to its intersection with the Westerly extension of the South line of Lot 29 in Robertson's St. Charles Road Addition to Westmore, aforesaid; thence East along the Westerly extension of the South line of Lot 29, the South line of Lot 29, the South line of Lot 19 and the Easterly extension of the South line of Lot 19, all in Robertson's St. Charles Road Addition to Westmore, aforesaid, to the intersection of the Easterly extension of the South line of Lot 19 in Robertson's St. Charles Road Addition to Westmore, aforesaid, with the centerline of Westmore Avenue (Westmore/Meyers Road); thence South along the centerline of Westmore Avenue (Westmore/Meyers Road) to the intersection thereof with the Southerly line of the Great Western Trail right-of-way; thence Westerly along the Southerly line of the Great Western Trail right-of-way to the intersection of the Southerly line of the Great Western Trail right-of-way and the Northerly extension of the East right-of-way line of Edgewood Avenue; thence South along the Northerly extension of the East right-of-way line of Edgewood Avenue to its intersection with the South right-of-way line of St. Charles Place; thence West along the South right-of-way line of St. Charles Place and the South right-of-way line of St. Charles Road to the intersection of the South right-of-way line of St. Charles Road and the centerline of Grace Street; thence North along the centerline of Grace Street to its intersection with the North line of the Great Western Trail right-of-way, said point of intersection also being the point of beginning; all in DuPage County, Illinois;

P.I.N.'s: 06-05-427-001, -002 and -003; 06-05-426-001, -002, -003, -004, -006 and -007; 06-05-423-002, -006, -009, -010, -012 and -013; 06-05-421-002 and -007; 06-05-424-005, -006 and -007; 06-05-425-015, -016 and -021; 06-05-428-001; 06-04-309-025, -026 and -029; 06-04-310-045, -046 and -047; 06-04-311-037, -038, -039, -040, -041, -042, -043 and -044; 06-08-200-002 and -003; 06-09-100-001; Pt. 06-09-104-117; 06-09-101-009, -010, -012, -013, -015, -017 and -018; 06-08-218-001;

Commonly known as: 1 North Grace Street; 404, 430, 540, 555, 600, 601, 606, 609, 612, 626, 638, 640, 730, 736, 740 to 774, 806, 812, 819, 820, 825, 833, 901, 902, 906, 912, 916, 922, 925, 926, 932, 935 and 938 East St. Charles Road; 619 East Western Avenue; and 506, 524 and 550 East St. Charles Place; all in Lombard, Illinois.

