

**ORDINANCE 7018**

**PAMPHLET**

**BOT 14-01: 19W231 17<sup>TH</sup> STREET ANNEXATION AMENDMENT  
ANNEXING CERTAIN TERRITORY TO THE VILLAGE OF LOMBARD**



PUBLISHED IN PAMPHLET FORM THIS 7<sup>TH</sup> DAY OF NOVEMBER, 2014,  
BY ORDER OF THE CORPORATE AUTHORITIES OF THE VILLAGE OF LOMBARD,  
DUPAGE COUNTY, ILLINOIS.

*Sharon Kuderna*

Sharon Kuderna  
Village Clerk

**ORDINANCE 7018**

**AN ORDINANCE ANNEXING CERTAIN TERRITORY  
TO THE VILLAGE OF LOMBARD, DU PAGE COUNTY, ILLINOIS**

(BOT 14-01: 19W231 17<sup>th</sup> Street)

(See also Ordinance No. (s) 7017 and 7019)

WHEREAS, a written petition, signed by the legal owners and electors of record of all land within the territory hereinafter described, has been filed with the Village Clerk of the Village of Lombard, DuPage County, Illinois, requesting that said territory be annexed to the Village of Lombard; and,

WHEREAS, the said territory is not within the corporate limits of any municipality, but is contiguous to the Village of Lombard; and,

WHEREAS, all notices of said annexation, as required by (Chapter 65 ILCS 5/7-1-1), have been given to the appropriate parties in a timely manner as required by Statute (copies of said Notices being attached hereto as Exhibit "A", and made part hereof).

WHEREAS, it is in the best interest of the Village of Lombard that said territory be annexed thereto.

NOW, THEREFORE, BE IT ORDAINED BY THE PRESIDENT AND BOARD OF TRUSTEES OF THE VILLAGE OF LOMBARD, DU PAGE COUNTY, ILLINOIS as follows:

SECTION 1: That the territory described in Section 2 below be and the same is hereby annexed to the Village of Lombard, DuPage County, Illinois, pursuant to (Chapter 65 ILCS 5/7-1-8).

SECTION 2: This ordinance is limited and restricted to the property indicated on the attached Plat of Annexation attached hereto as Exhibit "B", and generally located at 19W231 17<sup>th</sup> Street, Lombard, Illinois and legally described as follows:

THE NORTH 303.90 FEET, AS MEASURED ALONG THE EAST AND WEST LINES, THEREOF OF LOT 23 IN THE YORK TOWNSHIP SUPERVISORS' ASSESSMENT PLAT NO. 1, (ALSO KNOWN AS HIGHLAND ROAD FARMS) OF THE EAST HALF OF THE SOUTHWEST QUARTER; THE WEST HALF OF THE SOUTHEAST QUARTER AND THE SOUTH 1332 FEET OF THE WEST HALF OF THE NORTHEAST QUARTER OF SECTION 20, TOWNSHIP 39 NORTH, RANGE 11 EAST OF THE THIRD PRINCIPAL MERIDIAN, ACCORDING TO THE PLAT THEREOF RECORDED AUGUST 23, 1943 AS DOCUMENT #452575; ALSO KNOWN AS THE EAST 175 FEET OF THE SOUTH 499 FEET OF THE NORTH 988 FEET OF THE WEST HALF OF THE WEST HALF OF THE SOUTHEAST QUARTER OF SECTION 20, TOWNSHIP 39 NORTH, RANGE 11 EAST OF THE THIRD PRINCIPAL MERIDIAN IN DUPAGE COUNTY, ILLINOIS.

Parcel Identification Number(s): 06-20-415-020

SECTION 3: The new boundary of the Village of Lombard shall extend to the far side of any adjacent rights-of-way, and shall include all of every right-of-way within the area annexed hereby.

SECTION 4: The Village Clerk is hereby directed to record with the Recorder of Deeds and to file with the County Clerk, a certified copy of this Ordinance, and the original Plat of Annexation.

SECTION 5: This ordinance shall be in full force and effect from and after its passage and approval as provided by law.

Passed on first reading this \_\_\_ day of \_\_\_\_\_, 2014.

First reading waived by action of the Board of Trustees this 6<sup>th</sup> day of November, 2014.


Passed on second reading this 6<sup>th</sup> day of November, 2014.

Ayes: Trustee Whittington, Fugiel, Foltyniewicz, Breen, Fitzpatrick and Ware


Nays: None

Absent: None


Approved this 6<sup>th</sup> day of November, 2014.

  
**Keith T. Giagnorio**  
Village President

ATTEST:

  
**Sharon Kuderna**  
Village Clerk

Published by me in pamphlet form on this 7<sup>th</sup> day of November, 2014.

  
**Sharon Kuderna**  
Village Clerk

Ordinance No. 7018  
Re: BOT 14-01 Annexation  
Page 3

**EXHIBIT A – NOTICES OF ANNEXATION**

Ordinance No. 7018  
Re: BOT 14-01 Annexation  
Page 4

**EXHIBIT B – PLAT OF ANNEXATION**