


ORDINANCE 4466


PAMPHLET

FRONT OF PAMPHLET

VACATING PORTIONS OF THE RIGHT OF WAYS
ON BROADVIEW AVENUE AND SUNSET AVENUE
BROADVIEW SLOUGH



PUBLISHED IN PAMPHLET FORM THIS 29TH DAY OF MAY, 1998.
BY ORDER OF THE CORPORATE AUTHORITIES OF THE VILLAGE OF LOMBARD,
DUPAGE COUNTY, ILLINOIS.


Lorraine G. Gerhardt
Village Clerk

ORDINANCE NO. 4466

**ORDINANCE VACATING PORTIONS OF THE
RIGHT-OF-WAYS ON BROADVIEW AVENUE AND SUNSET AVENUE
LOMBARD, ILLINOIS**

(BOT 98-08: Broadview Slough Area Preserve Plan)

BE IT ORDAINED by the President and Board of Trustees of the Village of Lombard, DuPage County, Illinois, as follows:

SECTION 1: It is hereby determined that the public interest will be served by vacating a portion of the Broadview Avenue right-of-way and the Sunset Avenue right-of-way hereinafter described.

SECTION 2: That this ordinance is limited and restricted to the following right-of-ways:

LOTS 1 THRU 6 IN BLOCK "E" (BOTH INCLUSIVE), LOTS 19 AND 20 IN BLOCK "F", LOTS 16 AND 17 IN BLOCK "G", LOTS 29 THRU 35 (BOTH INCLUSIVE) IN BLOCK "H", ALL IN LOMBARD TERRACE, BEING A RESUBDIVISION OF PART OF ELMORE'S NORTHVIEW, A SUBDIVISION IN THE NORTH 1/2 OF SECTION 6, TOWNSHIP 39 NORTH, RANGE 11, EAST OF THE THIRD PRINCIPAL MERIDIAN, ACCORDING TO THE PLAT OF SAID LOMBARD TERRACE RECORDED DECEMBER 20, 1933 AS DOCUMENT 341767 TOGETHER WITH THAT PART OF BROADVIEW AVENUE RIGHT OF WAY LYING SOUTH OF THE NORTH LINE OF LOT 20 IN BLOCK "F" AND LOT 16 IN BLOCK "G" AND NORTH OF THE WESTERLY EXTENSION OF THE SOUTH LINE OF LOT 6 IN BLOCK "E" AND ALSO THAT PART OF SUNSET AVENUE RIGHT OF WAY LYING EAST OF THE WEST LINE OF LOT 17 IN BLOCK "G" AND LOT 35 IN BLOCK "H" AND WEST OF THE EAST LINE OF LOT 19 IN BLOCK "F" AND LOT 1 IN BLOCK "E", ALL IN DUPAGE COUNTY, ILLINOIS.

Parcel Numbers: 06-06-100-034, 035 and 036; 06-06-101-013 and 014; 06-06-102-024, 025, 026, 027, 028, 029, 030, 031 and 032; and 06-06-103-001, 002, 003, 004, 005 and 006

Ordinance No. 4466

Re: BOT 98-08

Page 2

SECTION 3: That the Department of Community Development is hereby directed to record a certified copy of this Ordinance, along with the original major Plat of Subdivision with the DuPage County Recorder of Deeds.

SECTION 4: This ordinance shall be in full force and effect from and after its passage, approval, and publication in pamphlet form as provided by law.

Passed on first reading this _____ day of _____, 1998.

First reading waived by action of the Board of Trustees this 21st day of May, 1998.


Passed on second reading this 21st day of May, 1998.

Ayes: Trustees Borgatell, Tross, Schaffer, Jaugilas, Gatz and Kufrin


Nays: None

Absent: None

Approved this 21st day of May, 1998.


William J. Mueller, Village President

ATTEST:


Lorraine G. Gerhardt, Village Clerk

.....

{

-C

C