

J.P. "RICK" CARNEY
DUPAGE COUNTY RECORDER
SEP. 24, 2004 11:08 AM
OTHER 06-08-200-002
006 PAGES R2004-250019

ORDINANCE 5486

**AMENDING ORDINANCE NUMBER 4403, ADOPTED
JANUARY 22, 1998, AMENDING THE COMPREHENSIVE
PLAN FOR THE VILLAGE OF LOMBARD**

**PIN: ~~06-08-200-001~~ now known as 06-08-200-003;
06-08-200-002 and 06-05-426-001 through 005**

**Common Address: 400-540 E. St. Charles Road
Lombard, Illinois**

Return To:

**Village of Lombard
Department of Community Development
255 E. Wilson Avenue
Lombard, IL 60148**

ORDINANCE NO. 5486

**AN ORDINANCE AMENDING ORDINANCE NUMBER 4403,
ADOPTED JANUARY 22, 1998, AMENDING THE COMPREHENSIVE PLAN
FOR THE VILLAGE OF LOMBARD, ILLINOIS**

(PC 04-10; 400-540 E. St. Charles Road)

(See also Ordinance No.(s) 5487, 5488, 5489 & 5490)

WHEREAS, the President and Board of Trustees of the Village of Lombard have heretofore adopted Ordinance 4403, the Lombard Comprehensive Plan; and,

WHEREAS, an application has heretofore been filed requesting a map amendment for the purpose of changing the Comprehensive Plan's Long Range Land Use Plan designation for the property described in Section 2 hereto from Community Commercial to High Density Residential; and,

WHEREAS, a public hearing thereon has been conducted by the Village of Lombard Plan Commission on March 15, 2004, pursuant to appropriate and legal notice; and,

WHEREAS, the Plan Commission has filed its recommendations with the President and Board of Trustees recommending approval of the Comprehensive Plan amendment described herein; and,

WHEREAS, the President and Board of Trustees approve and adopt the findings and recommendations of the Plan Commission and incorporate such findings and recommendations herein by reference as if they were fully set forth herein.

NOW, THEREFORE BE IT ORDAINED BY THE PRESIDENT AND BOARD OF TRUSTEES OF THE VILLAGE OF LOMBARD, DU PAGE COUNTY, ILLINOIS as follows:

SECTION 1: That Ordinance 4403, otherwise known as the Comprehensive Plan of the Village of Lombard, Illinois, be and is hereby amended so as to redesignate the property described in Section 2 hereof from Community Commercial to High Density Residential.

SECTION 2: The Comprehensive Plan redesignation is limited and restricted to the properties generally located at 400-540 E. St. Charles Road, Lombard, Illinois, and legally described as follows:

PARCEL 1: THAT PART OF THE SOUTHEAST QUARTER OF SECTION 5 AND THE NORTHEAST QUARTER OF SECTION 8, TOWNSHIP 39 NORTH, RANGE 11, EAST OF THE THIRD PRINCIPAL MERIDIAN, DESCRIBED AS FOLLOWS: BEGINNING AT A POINT ON

Ordinance No. 5486

Re: PC 04-10; Comp. Plan Amendment

Page 2

THE NORTH LINE OF ST. CHARLES ROAD, WHICH IS 275 FEET EAST OF A POINT WHERE SAID ROAD TURNS EASTERLY NEAR THE NORTHWEST CORNER OF THE NORTHEAST QUARTER OF SECTION 8; THENCE NORTHERLY AT RIGHT ANGLES WITH ST. CHARLES ROAD TO THE SOUTH LINE OF THE RIGHT OF WAY OF CHICAGO AND NORTHWEST RAILROAD COMPANY; THENCE EASTERLY ALONG THE SOUTH LINE OF THE RIGHT OF WAY OF CHICAGO AND NORTHWEST RAILROAD COMPANY TO THE WEST LINE OF THE PROPERTY CONVEYED TO AUGUSTA BIRR, (SAID WEST LINE BEING DRAWN NORTH 8 ½ DEGREES WEST AND SOUTH 8 ½ DEGREES EAST THROUGH A POINT 7.64 CHAINS EAST OF QUARTER SECTION POST BETWEEN SECTIONS 5 AND 8 AFORESAID); THENCE SOUTHERLY ALONG THE WEST LINE OF THE AUGUSTA BIRR PROPERTY TO NORTH LINE OF ST. CHARLES ROAD; THENCE WESTERLY ALONG THE NORTH LINE OF ST. CHARLES ROAD, 200 FEET, MORE OR LESS, TO THE PLACE OF BEGINNING, IN DUPAGE COUNTY, ILLINOIS.

PARCEL 2: PART OF THE WEST HALF OF THE SOUTHEAST QUARTER OF SECTION 5 AND PART OF THE WEST HALF OF THE NORTHEAST QUARTER OF SECTION 8, TOWNSHIP 39 NORTH, RANGE 11, EAST OF THE THIRD PRINCIPAL MERIDIAN, COMMENCING AT A STAKE IN SECTION LINE 764 LINKS EAST OF THE QUARTER SECTION POST BETWEEN SECTIONS 5 AND 8 AND RUNNING THENCE NORTH 8 ½ DEGREES WEST 1.86 CHAINS TO THE SOUTH BOUNDARY OF THE CHICAGO AND NORTHWEST RAILROAD LAND; THENCE NORTH 68 DEGREES EAST 1.52 CHAINS TO A STAKE; THENCE SOUTH 8 ½ DEGREES EAST 2.48 CHAINS TO A STAKE IN THE CENTER OF SECTION LINE; THENCE SOUTH 8 ½ DEGREES EAST 1.07 CHAINS TO A STAKE IN THE CENTER OF ST. CHARLES AND CHICAGO STATE ROAD ON SECTION 8; THENCE SOUTH 82 ¼ DEGREES WEST 1.52 CHAINS ALONG CENTER OF SAID STATE ROAD TO A STAKE; THENCE NORTH 8 ½ DEGREES WEST 1.26 CHAINS TO THE NORTH LINE OF SECTION 8 AND THE PLACE OF BEGINNING, IN DUPAGE COUNTY, ILLINOIS.

PARCEL 3: THAT PART OF THE WEST HALF OF THE SOUTHEAST QUARTER OF SECTION 5, AND THAT PART OF THE NORTHEAST QUARTER OF SECTION 8, TOWNSHIP 39 NORTH, RANGE 11, EAST OF THE THIRD PRINCIPAL MERIDIAN, DESCRIBED AS FOLLOWS: COMMENCING AT A POINT IN THE NORTH LINE OF ST. CHARLES ROAD WHICH IS 565.62 FEET EAST OF THE EAST LINE OF GRACE STREET; THENCE NORTH MAKING AN ANGLE OF 268 DEGREES 14 MINUTES TO THE RIGHT WITH THE PROLONGATION OF THE LAST DESCRIBED COURSE, A DISTANCE OF 34.3 FEET FOR A PLACE OF BEGINNING; THENCE EXTENDED NORTHERLY, ALONG THE SAME LINE A DISTANCE OF 153.1 FEET, TO A STAKE IN THE SOUTH RIGHT OF WAY LINE OF THE CHICAGO GREAT WESTERN RAILROAD RIGHT OF WAY; THENCE SOUTH EASTERLY ALONG THE SOUTH LINE OF SAID RAILROAD RIGHT OF WAY, A DISTANCE OF 250.33 FEET TO A STAKE IN THE WEST LINE OF THE HIGHWAY; THENCE SOUTHWESTERLY, ALONG THE NORTHWEST PROPERTY LINE OF THE HIGHWAY, A DISTANCE OF 255.4 FEET, TO THE PLACE OF BEGINNING, IN DUPAGE COUNTY, ILLINOIS.

Ordinance No. 5486

Re: PC 04-10; Comp. Plan Amendment

Page 3

PARCEL 4: THAT PART OF THE SOUTHWEST QUARTER OF THE SOUTHEAST QUARTER OF SECTION 5, TOWNSHIP 39 NORTH, RANGE 11, EAST OF THE THIRD PRINCIPAL MERIDIAN, BOUNDED AS FOLLOWS: ON THE NORTHERLY SIDE BY A LINE PARALLEL WITH AND DISTANT 50 FEET SOUTHERLY, MEASURED AT RIGHT ANGLES, FROM THE CENTERLINE OF THE MAIN TRACK OF THE CHICAGO AND NORTHWESTERN TRANSPORTATION COMPANY (FORMERLY THE CHICAGO AND GREAT WESTERN RAILWAY COMPANY), AS SAID MAIN TRACK IS NOW LOCATED; ON THE WESTERLY OR NORTHWESTERLY SIDE BY A LINE PARALLEL WITH AND DISTANT 50 FEET SOUTHEASTERLY, MEASURED AT RIGHT ANGLES OR RADially, FROM THE CENTERLINE OF THE MOST SOUTHEASTERLY MAIN TRACK OF THE CHICAGO AND NORTHWESTERN TRANSPORTATION COMPANY (FORMERLY THE CHICAGO AND NORTHWESTERN RAILWAY COMPANY, AND ORIGINALLY THE GALENA AND CHICAGO UNION RAILROAD COMPANY), AS NOW LOCATED, ON THE SOUTHERLY SIDE BY A LINE PARALLEL WITH AND DISTANCE 100 FEET SOUTHERLY, MEASURED AT RIGHT ANGLES, FROM THE CENTERLINE OF THE MAIN TRACK OF THE MINNESOTA AND NORTHWESTERN RAILROAD COMPANY (LATER THE CHICAGO GREATWESTERN RAILWAY COMPANY, NOW THE CHICAGO AND NORTHWESTERN TRANSPORTATION COMPANY) AS SAID MAIN TRACK CENTERLINE WAS ORIGINALLY LOCATED AND ESTABLISHED ACROSS SAID SECTION 5; AND ON THE EASTERLY OR SOUTHEASTERLY SIDE BY THE NORTHWESTERLY LINE OF ST. CHARLES ROAD, AS PRESENTLY LOCATED, IN DUPAGE COUNTY, ILLINOIS.

PARCEL 5: THAT PART OF THE NORTHWEST QUARTER OF THE NORTHEAST QUARTER OF SECTION 8 AND THE WEST HALF OF THE SOUTHEAST QUARTER OF SECTION 5, TOWNSHIP 39 NORTH, RANGE 11, EAST OF THE THIRD PRINCIPAL MERIDIAN, DESCRIBED AS FOLLOWS: BEGINNING AT A POINT ON THE EAST LINE OF ST. CHARLES ROAD, WHERE THE SAME INTERSECTS THE SOUTHERLY LINE OF THE CHICAGO AND NORTHWESTERN RAILROAD RIGHT OF WAY, NEAR THE NORTHWEST QUARTER OF THE NORTHEAST QUARTER OF SECTION 8, TOWNSHIP 39 NORTH, RANGE 11, EAST OF THE THIRD PRINCIPAL MERIDIAN: THENCE IN A SOUTHERLY DIRECTION ALONG THE EAST LINE OF ST. CHARLES TO A POINT WHERE SAID ROAD TURNS EASTERLY; THENCE FOLLOWING THE NORTH LINE OF ST. CHARLES ROAD EASTERLY 275 FEET; THENCE NORTHERLY AT A RIGHT ANGLE WITH ST. CHARLES ROAD TO THE SOUTHERLY LINE OF THE CHICAGO AND NORTHWESTERN RAILROAD COMPANY'S RIGHT OF WAY TO A PLACE OF BEGINNING, EXCEPTING THEREFROM THAT PART TAKEN FOR HIGHWAY PER DOCUMENT R2002-072762, IN DUPAGE COUNTY, ILLINOIS.

Parcel Numbers: 06-08-200-001*, 06-08-200-002, 06-05-426-001 through -005

*now known as 06-08-200-003

SECTION 3: That the official Long Range Land Use Plan map (Figure 1 in the Comprehensive Plan) of the Village of Lombard be changed in conformance with the provisions of this Ordinance.

Ordinance No. 5486
Re: PC 04-10; Comp. Plan Amendment
Page 4

SECTION 4: This ordinance shall be in full force and effect from and after its passage, approval and publication in pamphlet form as provided by law.

Passed on first reading this 15th day of April, 2004.

First reading waived by action of the Board of Trustees this ___ day of _____, 2004.


Passed on second reading this 6th day of May, 2004.

Ayes: Trustees Tross, Koenig, Sebby, Florey, Soderstrom

Nays: None


Absent: Trustee DeStephano

Approved this 6th day of May, 2004.


William J. Mueller, Village President

ATTEST:



Barbara A. Johnson, Deputy Village Clerk




I, Barbara A. Johnson, hereby certify that I am the duly qualified Deputy Village Clerk of the **Village of Lombard**, DuPage County, Illinois, as authorized by Statute and provided by local Ordinance, and as such Village Clerk, I maintain and am safekeeper of the records and files of the President and Board of Trustees of said Village.

I further certify that attached hereto is a true and correct copy of ORDINANCE 5486, AN ORDINANCE AMENDING ORDINANCE NUMBER 4403, ADOPTED JANUARY 22, 1998, AMENDING THE COMPREHENSIVE PLAN FOR THE VILLAGE OF LOMBARD IN REGARD TO THE PROPERTY LOCATED AT 400-540 EAST ST. CHARLES ROAD, PIN 06-08-200-001, 06-08-200-002, 06-05-426-001 THROUGH -005 of the said Village as it appears from the official records of said Village duly passed on May 6, 2004.

In Witness Whereof, I have hereunto affixed my official signature and the Corporate Seal of said **Village of Lombard**, Du Page County, Illinois this 13th day of July, 2004.




Barbara A. Johnson
Deputy Village Clerk
Village of Lombard
DuPage County, Illinois