

VILLAGE OF LOMBARD  
REQUEST FOR BOARD OF TRUSTEES ACTION  
For Inclusion on Board Agenda

  X   Resolution or Ordinance (Blue) \_\_\_\_\_ *Waiver of First Requested*  
\_\_\_\_\_ Recommendations of Boards, Commissions & Committees (Green)  
\_\_\_\_\_ Other Business (Pink)

TO: PRESIDENT AND BOARD OF TRUSTEES  
FROM: David A. Hulseberg, Village Manager *DAH*  
DATE: February 22, 2011 (B of T) Date: March 3, 2011  
TITLE: BOT 11-05: Alley Vacation/Easement Dedication - Maple/Edgewood/Lewis  
SUBMITTED BY: Department of Community Development *MS*

BACKGROUND/POLICY IMPLICATIONS:

The Department of Community Development transmits for your consideration an ordinance vacating a portion of the unnamed public alley south of Maple Street, between Edgewood Avenue and Lewis Avenue and granting of a public utility easement.

Staff recommends approval of this request.

Please place this item on the March 3, 2011 Board of Trustees agenda.

Fiscal Impact/Funding Source:

Review (as necessary):

Village Attorney X \_\_\_\_\_ Date \_\_\_\_\_  
Finance Director X \_\_\_\_\_ Date \_\_\_\_\_  
Village Manager X *David A. Hulseberg* \_\_\_\_\_ Date 2-22-11

NOTE: All materials must be submitted to and approved by the Village Manager's Office by 12:00 noon, Wednesday, prior to the Agenda Distribution.





## MEMORANDUM

**TO:** David A. Hulseberg, Village Manager

**FROM:** William Heniff, AICP, Director of Community Development *WH*

**DATE:** March 3, 2011

**SUBJECT:** **BOT 11-05 Alley Vacation/Easement Dedication**

Attached is an Ordinance vacating a twelve foot (12') wide portion of an unimproved alley and also granting a public utility easement over the proposed area to be vacated. The unimproved public alley exists south of Maple Street, between Edgewood Avenue and Lewis Avenue. This request is being brought forward by the Village of Lombard, per the past recommendation of the Public Works Committee through its Alley Maintenance Program. The alley is unimproved and the abutting residents have functionally used it as part of their rear yard in the past. There are no public utilities located within the alley right-of-way; however, staff suggests that a public utilities and drainage easement be granted over the area to be vacated. Public Works staff supports the vacation request as it does not serve the transportation needs of the Village.

### **ACTION REQUESTED**

Please place this item on the March 3, 2011 Village Board agenda for consideration. Staff recommends approval of the attached Ordinance.



**ORDINANCE NO. \_\_\_\_\_**

**ORDINANCE VACATING THE UNIMPROVED ALLEY  
SOUTH OF MAPLE STREET , BETWEEN EDGEWOOD AVENUE AND LEWIS  
AVENUE AND GRANTING OF A PUBLIC UTILITY EASEMENT**

WHEREAS, a twelve foot (12') wide unimproved public alley exists south of Maple Street, between Edgewood Avenue and Lewis Avenue; and

WHEREAS, the public alley does not serve the transportation needs of the Village; and

WHEREAS, the Corporate Authorities of the Village of Lombard have received a Plat of Vacation and Easement Dedication, attached hereto and marked Exhibit "A"; and,

WHEREAS, said plat proposes to vacate the twelve foot (12') of the aforementioned alley to the adjacent property owners to the east and west of the proposed area to be vacated; and

WHEREAS, a twelve (12) foot easement for public utilities and drainage will still be required over the area to be vacated; and

WHEREAS the Corporate Authorities deem it to be in the best interest of the Village of Lombard to authorize the alley vacation and accept the grant of easement for public utilities and drainage.

NOW THEREFORE, BE IT ORDAINED by the President and Board of Trustees of the Village of Lombard, DuPage County, Illinois, as follows:

SECTION 1: It is hereby determined that the public interest will be served by vacating the unimproved alley south of Maple Street, between Edgewood Avenue and Lewis Avenue hereinafter described:

THE NORTH AND SOUTH 12 FOOT ALLEY LYING SOUTH OF THE SOUTH LINE OF MAPLE STREET & NORTH OF THE NORTH LINE OF THE EAST AND WEST ALLEY IN BLOCK 5 IN EDWIN CHASES LILAC LODGE SUBDIVISION BEING IN SECTION 8, TOWNSHIP 39 NORTH, RANGE 11, EAST OF THE THIRD PRINCIPAL MERIDIAN, ACCORDING TO THE PLAT THEREOF RECORDED AUGUST 10, 1925, AS DOCUMENT 197654, IN DUPAGE COUNTY, ILLINOIS.

as shown on the plat attached hereto as Exhibit "A" and designated "hereby vacated" be and the same hereby is vacated.

SECTION 2: That a twelve foot (12') easement for public utilities and drainage purposes is hereby granted over the vacated alley, as depicted on Exhibit "A" attached hereto.

SECTION 3: Pursuant to 65ILCS 5/11-91-1, the owners of the following parcels shall acquire title to the respective six feet (6.0') of the vacated alley that lies immediately adjacent to their property thereto:

- 06-08-214-038 - Lynn G Pachowicz, 603 E Maple St, Lombard, IL
- 06-08-214-039 - Kernell Jr, Elmer & C J, 207 S Edgewood Ave, Lombard, IL
- 06-08-214-040 - Viverito, Gary, 213 S Edgewood Ave, Lombard, IL
- 06-08-214-041 - Hunt, Bonniem, 215 S Edgewood Ave, Lombard, IL
- 06-08-214-005 - Kelley, Michele, 221 S Edgewood Ave, Lombard, IL
- 06-08-214-007- Carrillo, J & F Gutierrez, 227 S Edgewood Ave, Lombard, IL
- 06-08-214-009 - Murray, Steve, 231 Edgewood Ave Lombard, IL
- 06-08-214-042 - Chillemi, P & S Cech, 233 S. Edgewood Ave, Lombard, IL
- 06-08-214-043 - Carter, Mary L, 617 E Maple Ave, Lombard, IL
- 06-08-214-044 - Price, Lillian R, 210 S Lewis Ave, Lombard, IL
- 06-08-214-045 - Ebersold, Phillip R, 214 S Lewis Ave, Lombard, IL
- 06-08-214-016 - Cooper, Marcus M, 216 S Lewis Ave, Lombard, IL
- 06-08-214-046 - Vosdaganes, Scott & M, 220 S Lewis Ave, Lombard, IL
- 06-08-214-047 - Flynn, Jerald S, 224 S Lewis Ave, Lombard, IL
- 06-08-214-048 - Heinz, L, 230 S Lewis Ave Lombard, IL
- 06-08-214-021 - Kastory, Richard & Gayle, 232 S Lewis Ave, Lombard, IL

SECTION 4: That the Department of Community Development is hereby directed to record a certified copy of this Ordinance, along with the original Plat of Vacation with the DuPage County Recorder of Deeds.

SECTION 5: That this ordinance shall be in full force and effect from and after its passage and approval as provided by law.

Passed on first reading this \_\_\_\_\_ day of \_\_\_\_\_, 2011.

First reading waived by action of the Board of Trustees this \_\_\_\_\_ day of \_\_\_\_\_, 2011.

Passed on second reading this \_\_\_\_\_ day of \_\_\_\_\_, 2011.

Ayes: \_\_\_\_\_

Ordinance No. \_\_\_\_\_  
Re: BOT 11-05  
Page 3

Nays: \_\_\_\_\_

Absent: \_\_\_\_\_

Approved this \_\_\_\_\_ day of \_\_\_\_\_, 2011.

\_\_\_\_\_  
William J. Mueller, Village President

ATTEST:

\_\_\_\_\_  
Brigitte O'Brien, Village Clerk

Published by me in pamphlet form this \_\_\_\_ day of \_\_\_\_\_, 2011.

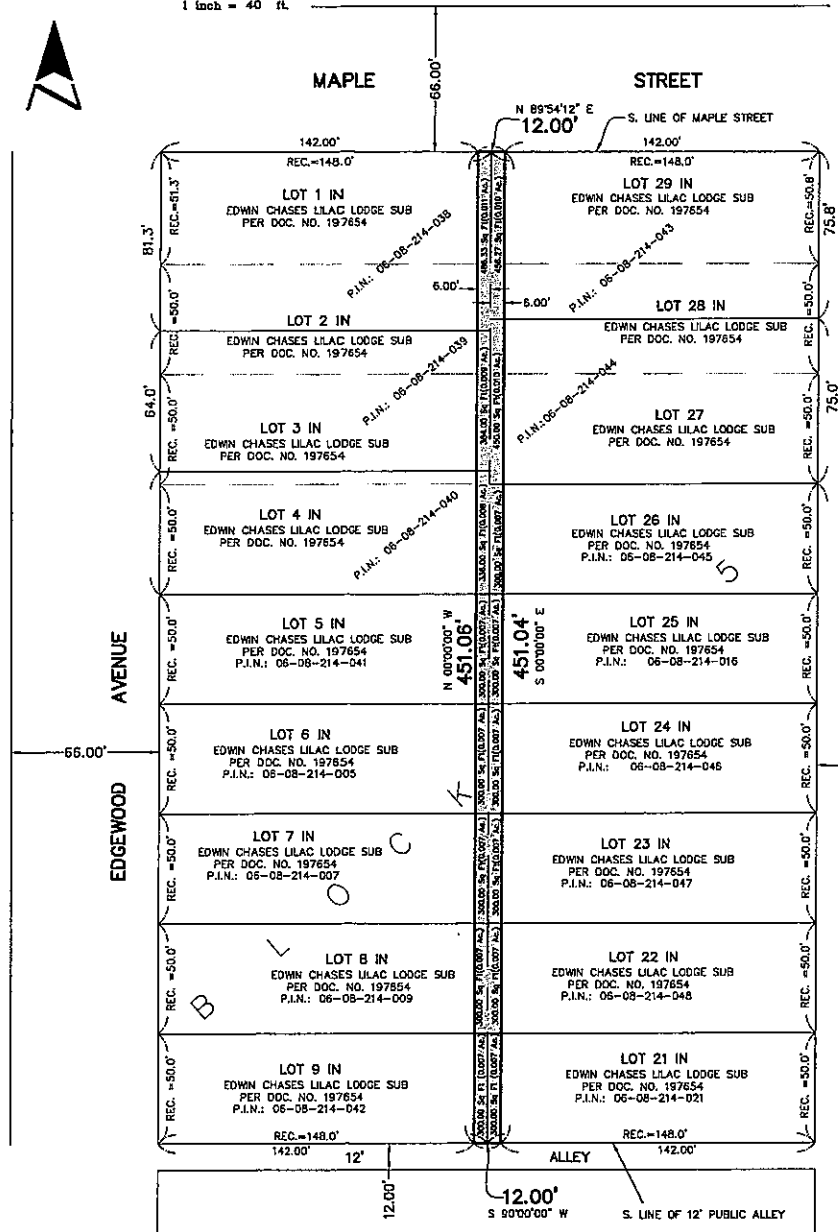
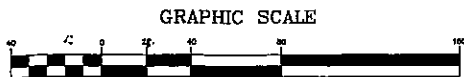
\_\_\_\_\_  
Brigitte O'Brien, Village Clerk





# PLAT OF VACATION AND GRANT OF EASEMENT

P. I. N.: 06-08-214-005  
06-08-214-007  
06-08-214-009  
06-08-214-016  
06-08-214-021  
06-08-214-038  
06-08-214-039  
06-08-214-040  
06-08-214-041  
06-08-214-042  
06-08-214-043  
06-08-214-044  
06-08-214-045  
06-08-214-046  
06-08-214-047  
06-08-214-048




**UTILITY AND DRAINAGE EASEMENT PROVISIONS**

EASEMENTS ARE RESERVED FOR THE VILLAGE OF LOMBARD AND TO THOSE PUBLIC UTILITY COMPANIES OPERATING UNDER FRANCHISES FROM THE VILLAGE OF LOMBARD INCLUDING, BUT NOT LIMITED TO, COMMONWEALTH EDISON COMPANY, AMERITECH, NICOR GAS, MEDAONE, AND THEIR SUCCESSORS AND ASSIGNS OVER ALL AREAS MARKED "EASEMENT FOR PUBLIC UTILITIES AND DRAINAGE" ON THE PLAT FOR THE PERPETUAL RIGHT, PRIVILEGE AND AUTHORITY TO CONSTRUCT, RECONSTRUCT, REPAIR, INSPECT MAINTAIN, AND OPERATE VARIOUS UTILITY TRANSMISSION AND DISTRIBUTION SYSTEMS, AND INCLUDING OVERLAND DRAINAGE, STORM AND/OR SANITARY SEWERS, TOGETHER WITH ANY AND ALL NECESSARY MANHOLES, CATCH BASINS, CONNECTIONS, APPLIANCES AND OTHER STRUCTURES AND APPURTENANCES AS MAY BE DEEMED NECESSARY BY SAID VILLAGE AND/OR UTILITY COMPANIES, OVER, UPON, ALONG, UNDER AND THROUGH SAID INDICATED EASEMENT, TOGETHER WITH RIGHT OF ACCESS ACROSS THE PROPERTY FOR NECESSARY PERSONNEL AND EQUIPMENT TO DO ANY OF THE ABOVE WORK. THE RIGHT IS ALSO GRANTED TO CUT DOWN AND TRIM OR REMOVE ANY FENCES, TEMPORARY STRUCTURES, TREES, SHRUBS, OR OTHER PLANTS WITHOUT NEED FOR PROVIDING COMPENSATION THEREFOR ON THE EASEMENT THAT INTERFERE WITH THE OPERATION OF THE SEWERS OR OTHER UTILITIES. NO PERMANENT BUILDINGS OR STRUCTURES SHALL BE PLACED ON SAID EASEMENT, BUT SAME MAY BE USED FOR GARDENS, SHRUBS, LANDSCAPING, AND OTHER PURPOSES THAT DO NOT THEN OR LATER INTERFERE WITH THE AFORESAID USES OR RIGHTS. WHERE AN EASEMENT IS USED FOR BOTH SEWER AND OTHER UTILITIES, THE OTHER UTILITY INSTALLATION SHALL BE SUBJECT TO THE ORDINANCES OF THE VILLAGE OF LOMBARD.

EASEMENTS ARE HEREBY RESERVED FOR AND GRANTED TO THE VILLAGE OF LOMBARD AND OTHER GOVERNMENTAL AUTHORITIES HAVING JURISDICTION OF THE LAND SHOWN HEREON, OVER THE ENTIRE EASEMENT AREA FOR INGRESS, EGRESS, AND THE PERFORMANCE OF MUNICIPAL AND OTHER GOVERNMENTAL SERVICES INCLUDING WATER, STORM AND SANITARY SEWER SERVICE AND MAINTENANCE.

EASEMENTS ALSO ARE RESERVED FOR CABLE COMMUNICATIONS COMPANIES ALONG WITH THE PUBLIC UTILITIES ALREADY REFERENCED.

NOTHING SET FORTH ABOVE IS INTENDED TO SUPERSEDE ANY REQUIREMENTS CONTAINED IN ANY FRANCHISE AGREEMENT BETWEEN THE GRANTEEES AND THE VILLAGE OF LOMBARD, DU PAGE COUNTY, ILLINOIS. WHERE A CONFLICT EXISTS BETWEEN THE GRANT OF EASEMENT AND ANY SUCH FRANCHISE AGREEMENT, OR WHERE THE PROVISIONS OF ANY SUCH FRANCHISE AGREEMENT ARE MORE RESTRICTIVE THAN THE LANGUAGE OF THIS GRANT OF EASEMENT, THE LANGUAGE OF SAID FRANCHISE AGREEMENT SHALL BE CONTROLLING UPON EACH OF THE GRANTEEES.

 12' PUBLIC ALLEY HEREBY VACATED (12' EASEMENT FOR PUBLIC ACCESS, UTILITIES AND DRAINAGE EASEMENT HEREBY GRANTED)

STATE OF ILLINOIS ) S.S.  
COUNTY OF DuPAGE )  
THIS INSTRUMENT NUMBER \_\_\_\_\_ WAS FILED FOR RECORD IN THE  
RECORDER'S OFFICE OF DuPAGE COUNTY, ILLINOIS,  
AFORESAID, ON THE \_\_\_\_\_ DAY OF \_\_\_\_\_ A.D. 20\_\_\_\_ AT \_\_\_\_\_  
O'CLOCK \_\_\_\_\_M.

DuPAGE COUNTY RECORDER OF DEEDS

STATE OF ILLINOIS ) S.S.  
COUNTY OF DuPAGE )  
APPROVED BY THE PRESIDENT AND BOARD OF TRUSTEES OF THE VILLAGE OF LOMBARD,  
ILLINOIS, THIS \_\_\_\_\_ DAY OF \_\_\_\_\_ A.D. 20\_\_\_\_  
\_\_\_\_\_  
PRESIDENT  
\_\_\_\_\_  
VILLAGE CLERK

STATE OF ILLINOIS) S.S.  
COUNTY OF Du PAGE)  
APPROVED BY THE DEPARTMENT OF COMMUNITY DEVELOPMENT OF THE VILLAGE OF  
LOMBARD, ILLINOIS, THIS \_\_\_\_\_ DAY OF \_\_\_\_\_ A.O. 20\_\_\_\_  
\_\_\_\_\_  
DIRECTOR OF COMMUNITY DEVELOPMENT


STATE OF ILLINOIS) S.S.  
COUNTY OF DUPAGE)  
THIS IS TO CERTIFY THAT I, JOSEPH GENTILE, ILLINOIS PROFESSIONAL LAND  
SURVEYOR NUMBER 2925, HAVE PLATTED FROM AVAILABLE RECORDS THE FOLLOWING  
DESCRIBED PROPERTY FOR THE PURPOSE OF VACATING A CERTAIN PUBLIC ALLEY (AS  
SHOWN HEREON) AND RESERVING UNTO THE VILLAGE A PUBLIC UTILITIES AND  
DRAINAGE EASEMENT THEREIN:

THE NORTH AND SOUTH 12 FOOT ALLEY LYING SOUTH OF THE SOUTH LINE OF MAPLE STREET  
& NORTH OF THE NORTH LINE OF EAST AND WEST ALLEY IN BLOCK 5, IN EDWIN CHASES LILAC  
LDGE SUBDIVISION, BEING IN SECTION 8, TOWNSHIP 39 NORTH, RANGE 11, EAST OF THE THIRD  
PRINCIPAL MERIDIAN, ACCORDING TO THE PLAT THEREOF RECORDED AUGUST 10, 1925, AS  
DOCUMENT NO. 197654, IN DUPAGE COUNTY, ILLINOIS.

CONTAINING: 5,412.60 Sq Ft (0.125 Ac.)

ALL DISTANCES ARE SHOWN IN FEET AND DECIMAL PARTS THEREOF.  
GIVEN UNDER MY HAND AND SEAL THIS 7TH DAY OF FEBRUARY, A.D. 2011

ILLINOIS PROFESSIONAL LAND SURVEYOR NO. 2925  
MY LICENSE EXPIRES NOVEMBER 30, 2012

 **GENTILE & ASSOCIATES, INC.**  
PROFESSIONAL LAND SURVEYORS  
550 E. ST. CHARLES PLACE  
LOMBARD, ILLINOIS 60148  
PHONE (630) 916-6262  
FAX (630) 916-6264

PREPARED FOR: VILLAGE OF LOMBARD-DEPT. OF COMMUNITY DEV.  
(M. TOTH)  
DRAWN BY: MMG ILLINOIS PROFESSIONAL DESIGN  
ORDER NO.: ORDER NO. 11-20025 (VACATION) FIRM LICENSE NO. 184.902870