

**FRED BUCHOLZ**  
 DUPAGE COUNTY RECORDER  
 DEC.30,2014 8:04 AM  
 OTHER \$30.00 06-16-400-001  
**004 PAGES R2014-122486**

**AFFIDAVIT**

Now comes Tamara Nowakowski, an employee of the Village of Lombard after being duly sworn and under oath states as follows:

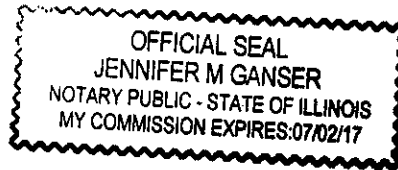
That on December 29, 2014 I deposited into the U.S. Mail in the Village of Lombard the attached "Notice of Annexation" which was sent out via Certified Mail to the person(s) listed on the Notice.

THE VILLAGE OF LOMBARD

By: Tamara Nowakowski

SUBSCRIBED and SWORN  
 to before me this 29 day  
 of December, 2014.

Jennifer M. Ganser  
 NOTARY PUBLIC



And prepared by:  
**RETURN TO:**  
 Village of Lombard  
 Dept. of Community Development  
 255 E. Wilson Avenue  
 Lombard, IL 60148

**NOTICE OF ANNEXATION OF PROPERTY INTO  
THE VILLAGE OF LOMBARD**

TO: YORK TOWNSHIP  
1502 S. Meyers Road  
Lombard, IL 60148

Supervisor: John W. Valle

Clerk: Daniel J. Kordik

Assessor: Deanna Wilkins

Trustees: Paul Hinds  
Barbara Finn  
Anthony Cuzzone  
John Morrissey

Highway Commissioner  
Richard L. Schroeder  
19W 475 Roosevelt Road  
Lombard, IL 60148

**Re: BOT 14-02: 1200 and 1204 High Ridge Road, Lombard, IL**

The petitioner requests annexation to the Village of Lombard.

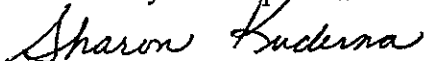
You and each of you are hereby notified that the Village of Lombard, County of DuPage, will consider approval of an Annexation Agreement for the referenced property pursuant to the provisions of Chapter 65 ILCS 5/7-1-1 et. seq. of the Illinois State Statutes at the following time and place:

DATE: Thursday, January 8, 2015

TIME: 7:30 P.M.

LOCATION: Board Room  
Lombard Village Hall  
255 E. Wilson  
Lombard, IL 60148

A legal description and a location map of the property are attached. If there are any questions or comments regarding this annexation, please contact the Village of Lombard, Department of Community Development.



Sharon Kuderna  
Village Clerk

Date: December 29, 2014

Legal Description

The property is located at 1200 and 1204 High Ridge Road, Lombard, Illinois, and is legally described as:



LOT 14 AND THE WEST ½ OF LOT 15 IN YORK TOWNSHIP SUPERVISOR'S ASSESSMENT PLAT NO. 2, ALSO KNOWN AS WESTMORE LANDS PART OF THE SOUTH ½ OF SECTION 16, TOWNSHIP 39 NORTH, RANGE 11, EAST OF THE THIRD PRINCIPAL MERIDIAN ACCORDING TO THE PLAT THEREOF RECORDED AUGUST 23, 1943 AS DOCUMENT NO. 453576, IN DUPAGE COUNTY, ILLINOIS.

Parcel Number (s): 06-16-400-001 and -002



1 inch = 200 feet

### Legend

-  Subject Property
-  Village Limits

