



**ORDINANCE 7203
PAMPHLET**

**PC 15-23: 505-537 W. NORTH AVENUE AND 715-733 N. COLUMBINE AVENUE
MAP AMENDMENT**



PUBLISHED IN PAMPHLET FORM THIS 18th DAY OF MARCH, 2016, BY ORDER
OF THE CORPORATE AUTHORITIES OF THE VILLAGE OF LOMBARD, DUPAGE
COUNTY, ILLINOIS.



Sharon Kuderna
Village Clerk

ORDINANCE 7203

AN ORDINANCE APPROVING A MAP AMENDMENT (REZONING) TO THE LOMBARD ZONING ORDINANCE TITLE 15, CHAPTER 155 OF THE CODE OF LOMBARD, ILLINOIS

(PC 15-23; 505-537 W. North Avenue and 715-733 N. Columbine Avenue)

(See also Ordinance No. 7204)

WHEREAS, the President and Board of Trustees of the Village of Lombard have heretofore adopted the Lombard Zoning Ordinance, otherwise known as Title 15, Chapter 155 of the Code of Lombard, Illinois; and,

WHEREAS, an application has heretofore been filed requesting a map amendment for the purpose of rezoning the property described in Section 2 hereto from R2 Single Family Residential District to B2 Neighborhood Shopping District; and,

WHEREAS, a public hearing thereon has been conducted by the Village of Lombard Plan Commission on December 21, 2015, pursuant to appropriate and legal notice; and,

WHEREAS, the Plan Commission has filed its recommendations with the President and Board of Trustees recommending approval of the rezoning described herein; and,

WHEREAS, the President and Board of Trustees approve and adopt the findings and recommendations of the Plan Commission and incorporate such findings and recommendations herein by reference as if they were fully set forth herein;

NOW, THEREFORE BE IT ORDAINED BY THE PRESIDENT AND BOARD OF TRUSTEES OF THE VILLAGE OF LOMBARD, DU PAGE COUNTY, ILLINOIS as follows:

SECTION 1: That Title 15, Chapter 155 of the Code of Lombard, Illinois, otherwise known as the Lombard Zoning Ordinance, be and is hereby amended so as to rezone the property described in Section 2 hereof to B2 Neighborhood Shopping District.

SECTION 2: This ordinance is limited and restricted to the property generally located at 505-537 W. North Avenue and 715-733 N. Columbine Avenue, Lombard, Illinois, and legally described as follows:

LOTS 4 THROUGH 11 AND LOTS 32 THROUGH 35 IN BLOCK G IN LOMBARD TERRACE SUBDIVISION, BEING A RESUBDIVISION OF PART OF ELMORE'S NORTHVIEW, BEING A SUBDIVISION IN THE NORTH HALF OF SECTION 6, TOWNSHIP 39 NORTH, RANGE 11 EAST OF THE THIRD PRINCIPAL MERIDIAN, ACCORDING TO THE PLAT RECORDED AS DOCUMENT NUMBER R1993,341767 AND ALSO LOT 2 IN JAMES D. RAINE'S RESUBDIVISION OF LOTS 1, 2, AND 3 IN BLOCK G IN LOMBARD TERRACE, BEING A RESUBDIVISION OF PART OF ELMORE'S NORTHVIEW, BEING A SUBDIVISION IN THE NORTH HALF OF SECTION 6, TOWNSHIP 39 NORTH, RANGE 11 EAST OF THE THIRD PRINCIPAL

Ordinance No. 7203

Re: PC 15-23

Page 2

MERIDIAN, ACCORDING TO THE PLAT RECORDED AS DOCUMENT NUMBER R1970-027995, IN DUPAGE COUNTY, IL.

Parcel Identification Number(s): 06-06-100-011, -010, -009, -008, -007, -006, -005, -004, -048, -012, -013, -014, and -015; (the "Subject Property")

SECTION 3: That the official zoning map of the Village of Lombard be changed in conformance with the provisions of this ordinance.

SECTION 4: This ordinance shall be in full force and effect from and after its passage, approval and publication in pamphlet form as provided by law.

Passed on first reading this 18th day of February, 2016.

First reading waived by action of the Board of Trustees this _____ day of March, 2016.


Passed on second reading this 17th day of March, 2016.

Ayes: Trustee Whittington, Fugiel, Foltyniewicz, Johnston, Pike and Ware


Nays: None

Absent: None


Approved this 17th day of March, 2016.


Keith T. Giagnorio
Village President

ATTEST:


Sharon Kuderna
Village Clerk

Published by me in pamphlet form on this 18th day of March, 2016.


Sharon Kuderna
Village Clerk