


ORDINANCE 5104

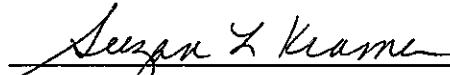
PAMPHLET

ANNEXING CERTAIN TERRITORY

0S640 WESTMORE/MEYERS ROAD



PUBLISHED IN PAMPHLET FORM THIS 26TH DAY OF April, 2002.
BY ORDER OF THE CORPORATE AUTHORITIES OF THE VILLAGE OF LOMBARD,
DUPAGE COUNTY, ILLINOIS.


Suzan L. Kramer
Village Clerk

ORDINANCE 5104

**AN ORDINANCE ANNEXING CERTAIN TERRITORY
TO THE VILLAGE OF LOMBARD, DU PAGE COUNTY, ILLINOIS**

(BOT 02-03: 0S640 Westmore/Meyers Road, Lombard, Illinois)
(PIN 06-16-308-012)

(See also Ordinance No.(s)_____)

WHEREAS, a written petition, signed by the legal owners and electors of record of all land within the territory hereinafter described, has been filed with the Village Clerk of the Village of Lombard, DuPage County, Illinois, requesting that said territory be annexed to the Village of Lombard; and,

WHEREAS, the said territory is not within the corporate limits of any municipality, but is contiguous to the Village of Lombard; and,

WHEREAS, all notices of said annexation, as required by (Chapter 65 ILCS 5/7-1-1), have been given to the appropriate parties in a timely manner as required by Statute (copies of said Notices being attached hereto as Exhibit "A", and made part hereof).

WHEREAS, it is in the best interest of the Village of Lombard that said territory be annexed thereto.

NOW, THEREFORE, BE IT ORDAINED BY THE PRESIDENT AND BOARD OF TRUSTEES OF THE VILLAGE OF LOMBARD, DU PAGE COUNTY, ILLINOIS as follows:

SECTION 1: That the territory described in Section 2 below be and the same is hereby annexed to the Village of Lombard, DuPage County, Illinois, pursuant to (Chapter 65 ILCS 5/7-1-8).

SECTION 2: This ordinance is limited and restricted to the property indicated on the attached Plat of Annexation attached hereto as Exhibit "B", and generally located at 0S640 Westmore/Meyers Road, Lombard, Illinois, (PIN 06-16-308-012) containing .69 acres more or less and legally described as follows:

LOT 5, BLOCK 6 IN ARTHUR T. MCINTOSH AND CO.'S WESTLANDS
SUBDIVISION, BEING A SUBDIVISION OF PART OF THE WEST ½ OF THE
SOUTHWEST ¼ OF SECTION 16, TOWNSHIP 39 NORTH, RANGE 11 EAST OF THE
THIRD PRINCIPAL MERIDIAN ACCORDING TO THE PLAT THEREOF
RECORDED JUNE 12, 1951, AS DOCUMENT NUMBER 625824, IN DUPAGE
COUNTY ILLINOIS;
TOGETHER WITH:
THAT PART OF THE WESTMORE AVENUE RIGHT-OF-WAY LYING EASTERLY
OF AND ADJACENT TO SAID LOT 5 AND THAT PART OF THE MORRIS AVENUE
RIGHT-OF-WAY LYING SOUTHERLY OF AND ADJACENT TO SAID LOT 5.

Parcel Index Number: 06-16-308-012

SECTION 3: The new boundary of the Village of Lombard shall extend to
the far side of any adjacent rights-of-way, and shall include all of every right-of-way
within the area annexed hereby.

SECTION 4: The Village Clerk is hereby directed to record with the
Recorder of Deeds and to file with the County Clerk, a certified copy of this Ordinance,
and the original Plat of Annexation.

SECTION 5: This ordinance shall be in full force and effect from and after
its passage and approval as provided by law.

Passed on first reading this _____ day of _____, 2002.

First reading waived by action of the Board of Trustees this 18th day of April,
2002.

Passed on second reading this 18th day of April, 2002.

Ayes: President Mueller, Trustees DeStephano, Tross, Koenig, Sebby &
Florey

Nayes: None

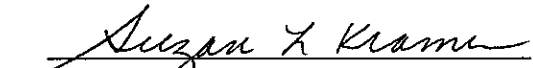
Absent: Trustee Soderstrom

Ordinance No. 5104
Re: BOT 02-03
Page 3

Approved this 18th day of April, 2002.


William J. Mueller, Village President

ATTEST:


Suzan L. Kramer, Village Clerk

C

C

C