



ORDINANCE 5626

PAMPHLET

AN ORDINANCE AMENDING THE LOMBARD TRAFFIC CODE
RESTRICTION OF COMMERCIAL VEHICLES IN MUNICIPAL PARKING LOTS



PUBLISHED IN PAMPHLET FORM THIS 25th DAY OF April, 2005
BY ORDER OF THE CORPORATE AUTHORITIES OF THE VILLAGE OF LOMBARD,
DUPAGE COUNTY, ILLINOIS.


Barbara A. Johnson
Deputy Village Clerk

ORDINANCE NO. 5626

ORDINANCE AMENDING THE LOMBARD TRAFFIC CODE

WHEREAS, the President and Board of Trustees of the Village of Lombard have heretofore passed and approved Ordinance 1186, An Ordinance Regulating Traffic in the Village of Lombard (hereinafter the Lombard Traffic Code); and

WHEREAS, the President and Board of Trustees of the Village of Lombard find that the Lombard Traffic Code has been amended from time to time; and

WHEREAS, the Transportation and Safety Committee has reviewed the appropriate traffic studies and recommends certain changes to the Lombard Traffic Code; and

WHEREAS, the Corporate Authorities of the Village of Lombard concur in the recommendation of the Transportation and Safety Committee;

NOW, THEREFORE, BE IT ORDAINED BY THE PRESIDENT AND BOARD OF TRUSTEES OF THE VILLAGE OF LOMBARD, DU PAGE COUNTY, ILLINOIS AS FOLLOWS:

SECTION 1: That Article XIII of the Lombard Traffic Code (Ordinance No. 1186) is hereby amended by adding a new Section 10-13-24 thereto which shall read in its entirety as follows:

It shall be unlawful for any motor vehicle other than a motor vehicle of the first division, as defined by 625 ILCS or a motor vehicle of the second division with a B class state license plate, as defined by 625 ILCS 5/1-146 and 5/3-815(a), to be in any municipal parking lot as described in Schedule XXIII.

SECTION 2: That the Lombard Traffic Code (Ordinance No. 1186) is hereby amended by adding a new Schedule XXIII thereto which shall read in its entirety as follows:

SCHEDULE XXIII- MUNICIPAL PARKING LOTS

For the purposes of this Traffic Code, the following parking areas shall be considered "Municipal Parking Lots":

1. **ASH STREET 2 HOUR LOT**, which is described as:

THE NORTH SIDE OF THE ASH STREET RIGHT OF WAY, OF WHICH, THE WESTERN BOUNDARY IS LOCATED APPROXIMATELY 60 FEET EAST OF THE MAIN STREET RIGHT OF WAY CENTERLINE AND THE EASTERN BOUNDARY IS LOCATED APPROXIMATELY 130 FEET EAST OF THE MAIN

STREET RIGHT OF WAY CENTERLINE; AND THE SOUTH SIDE OF ASH STREET RIGHT OF WAY, OF WHICH THE WESTERN BOUNDARY IS LOCATED APPROXIMATELY 60 FEET EAST OF THE MAIN STREET RIGHT OF WAY CENTERLINE AND THE EASTERN BOUNDARY IS LOCATED APPROXIMATELY 130 FEET EAST OF THE MAIN STREET RIGHT OF WAY CENTERLINE.

2. **DUPAGE THEATER PARKING LOT**, located on the south half of the parcel that is legally described as:

LOT 1 OF BIG IDEA PRODUCTIONS RESUBDIVISION BEING A RESUBDIVISION OF THE NORTHWEST QUARTER OF SECTION 8, TOWNSHIP 39 NORTH, RANGE 11, EAST OF THE THIRD PRINCIPAL MERIDIAN AND ACCORDING TO THE PLAT THEREOF RECORDED AS DOCUMENT NUMBER R1999-090133.

Parcel Number: 06-08-111-033.

3. **EAST PARKSIDE AVENUE LOT**, which is described as:

THE NORTH SIDE OF THE PARKSIDE AVENUE RIGHT OF WAY, OF WHICH, THE WESTERN BOUNDARY IS LOCATED APPROXIMATELY 330 FEET EAST OF THE MAIN STREET RIGHT OF WAY CENTERLINE AND THE EASTERN BOUNDARY IS LOCATED APPROXIMATELY 260 FEET EAST OF THE MARTHA STREET RIGHT OF WAY CENTERLINE.

4. **HAMMERSCHMIDT LOT**, located on the south half of the parcel that is legally described as:

LOTS 1 TO 14 INCLUSIVE OF BLOCK 16 AND LOT 1 OF BLOCK 15 OF THE ORIGINAL TOWN OF LOMBARD, LOCATED IN THE NORTHWEST QUARTER OF SECTION 8, TOWNSHIP 39 NORTH, RANGE 11, EAST OF THE THIRD PRINCIPAL MERIDIAN ACCORDING TO THE PLAT THEREOF RECORDED AS DOCUMENT NUMBER 9483 IN DUPAGE COUNTY, ILLINOIS.

Parcel Numbers: 06-08-109-002 and 06-08-110-002

5. **MAPLE STREET SOUTH LOT**, located on the parcel that is legally described as:

LOT 2 OF THE ORIGINAL TOWN OF LOMBARD SUBDIVISION OF LOT 6 OF BLOCK 27 BEING A RESUBDIVISION OF THE NORTHWEST QUARTER OF SECTION 7, TOWNSHIP 39 NORTH, RANGE 11, EAST OF THE THIRD

PRINCIPAL MERIDIAN ACCORDING TO THE PLAT THEREOF RECORDED AS DOCUMENT NUMBER 138040 IN DUPAGE COUNTY, ILLINOIS.

Parcel Number: 06-07-217-004.

6. **NORTH PARK AVENUE LOT**, located on the parcel that is legally described as:

LOTS 12 TO 18 INCLUSIVE, THE NORTH 27 FEET OF LOT 6, AND THE SOUTH 21.6 FEET OF THE WEST 140.82 FEET OF LOT 11 OF GROVE PARK SUBDIVISION, A SUBDIVISION LOCATED IN THE NORTHEAST QUARTER OF SECTION 7, TOWNSHIP 39 NORTH, RANGE 11, EAST OF THE THRID PRINCIPAL MERIDIAN ACCORDING TO THE PLAT THEREOF RECORDED AS DOCUMENT NUMBER 225275 IN DUPAGE COUNTY, ILLINOIS.

Parcel Numbers: 06-07-206-013, 016, 025, 026, 027, 030, 039.

7. **PARK-ELIZABETH COMMUTER LOT-NORTH**, which is described as:

THE SOUTHSIDE OF THE MICHAEL MCGUIRE DRIVE RIGHT OF WAY, OF WHICH THE WESTERN BOUNDARY IS LOCATED APPROXIMATELY 130 FEET EAST OF THE ELIZABETH AVENUE RIGHT OF WAY CENTERLINE AND THE EASTERN BOUNDARY IS LOCATED APPROXIMATELY 210 FEET WEST OF THE LINCOLN AVENUE RIGHT OF WAY CENTERLINE.

8. **PARK-ELIZABETH COMMUTER LOT- SOUTH**, which is described as:

THE NORTHSIDE OF THE PARKSIDE AVENUE RIGHT OF WAY, OF WHICH, THE WESTERN BOUNDARY IS LOCATED APPROXIMATELY 150 FEET EAST OF THE ELIZABETH STREET RIGHT OF WAY CENTERLINE AND THE EASTERN BOUNDARY IS LOCATED APPROXIMATELY 50' WEST OF THE PARK AVENUE RIGHT OF WAY CENTERLINE.

9. **ST. CHARLES ROAD COMMUTER LOT**, located on the parcel that is legally described as:

LOT 12, 13, AND 14 OF BLOCK 12 OF THE ORIGINAL TOWN OF LOMBARD, LOCATED IN THE NORTHWEST QUARTER OF SECTION 8, TOWNSHIP 39 NORTH, RANGE 11, EAST OF THE THRID PRINCIPAL MERIDIAN ACCORDING TO THE PLAT THEREOF RECORDED AS DOCUMENT NUMBER 9483 IN DUPAGE COUNTY, ILLINOIS.

Parcel Number: 6-08-100-012

10. **ST. CHARLES 2 HOUR AND PERMIT LOT**, which is located on the parcel that is legally described as:

LOTS 15 AND 16 OF BLOCK 12 OF THE ORIGINAL TOWN OF LOMBARD, LOCATED IN THE NORTHWEST QUARTER OF SECTION 8, TOWNSHIP 39 NORTH, RANGE 11, EAST OF THE THRID PRINCIPAL MERIDIAN ACCORDING TO THE PLAT THEREOF RECORDED AS DOCUMENT NUMBER 9483 IN DUPAGE COUNTY, ILLINOIS.

Parcel Number 06-08-100-012

11. **WILLOW STREET 2 HOUR LOT**, which is described as:

THE NORTHSIDE OF THE WILLOW STREET RIGHT OF WAY, OF WHICH, THE WESTERN BOUNDARY IS LOCATED APPROXIMATELY 230 FEET WEST OF THE MAIN STREET RIGHT OF WAY CENTERLINE AND THE EASTERN BOUNDARY IS LOCATED APPROXIMATELY 175' WEST OF THE MAIN STREET RIGHT OF WAY CENTERLINE; AND THE SOUTHSIDE OF THE WILLOW STREET RIGHT OF WAY, OF WHICH THE WESTERN BOUNDARY IS LOCATED APPROXIMATELY 160' WEST OF THE MAIN STREET RIGHT OF WAY CENTERLINE AND THE EASTERN BOUNDARY IS LOCATED APPROXIMATELY 80' WEST OF THE MAIN STREET RIGHT OF WAY CENTERLINE.

SECTION 3: That this ordinance shall be in full force and effect from and after its passage, approval, publication in pamphlet form and the posting of the appropriate signs as provided by law.

Passed on first reading this 7th day of April, 2005.

First reading waived by action of the Board of Trustees this _____ day of _____, 2005.

Passed on second reading this 21st day of April, 2005, pursuant to a roll call vote as follows:

Ayes: Trustees Williams, Tross, Koenig, Sebby, Florey and Soderstrom

Nayes: None


Absent: None

Approved by me this 21st day of April, 2005.




William J. Mueller
Village President

ATTEST:


Barbara A. Johnson, Deputy Village Clerk

Published by me in pamphlet form this 25th day of April, 2005.


Barbara A. Johnson
Deputy Village Clerk

...

C

C

C