



**ORDINANCE 8214  
PAMPHLET**

**AN ORDINANCE AUTHORIZING A REAL ESTATE PURCHASE AND SALES  
CONTRACT AND ACCEPTING A GRANT OF INGRESS, EGRESS AND WATER  
MAIN EASEMENTS**



PUBLISHED IN PAMPHLET FORM THIS 7TH DAY OF DECEMBER 2023, BY ORDER  
OF THE CORPORATE AUTHORITIES OF THE VILLAGE OF LOMBARD, DUPAGE  
COUNTY, ILLINOIS.

  
Elizabeth Brezinski  
Village Clerk

**ORDINANCE NO. 8214**

**AN ORDINANCE AUTHORIZING  
A REAL ESTATE PURCHASE AND SALES CONTRACT  
(LOT 2 IN THE HOFFMANN – LOMBARD SUBDIVISION, LOMBARD, ILLINOIS)  
AND ACCEPTING A GRANT OF INGRESS, EGRESS  
AND WATER MAIN EASEMENTS COMPRISING A PART OF THE BUTTERFIELD-  
YORKTOWN TIF DISTRICT AND A PART OF THE BUTTERFIELD  
ROAD/YORKTOWN BUSINESS DISTRICT NO. 2  
OF THE VILLAGE OF LOMBARD, ILLINOIS**

**BE IT ORDAINED**, by the President and Board of Trustees of the Village of Lombard, DuPage County, Illinois, as follows:

**SECTION 1:** The President and Board of Trustees of the Village of Lombard (the “Village”) find as follows:

- A. The Village is a non-home rule municipality pursuant to Section 7 of Article VII of the Constitution of the State of Illinois.
- B. The Village has the authority, pursuant to the laws of the State of Illinois, to promote the health, safety and welfare of the Village and its inhabitants, to prevent the presence of blight, to encourage private development in order to enhance the local tax base and increase additional tax revenues realized by the Village, to foster increased economic activity within the Village, to increase employment opportunities within the Village, and to enter into contractual agreements with third parties for the purpose of achieving the aforesaid purposes, and otherwise take action in the best interests of the Village.
- C. The Village is authorized under the provisions of the Tax Increment Allocation Redevelopment Act, 65 ILCS 5/11-74.4-1, *et seq.*, as amended (the “TIF Act”) and the Business District Development and Redevelopment Law, 65 ILCS 5/11-74.3-1, *et seq.*, as amended (the “Business District Law”), to finance redevelopment in accordance with the conditions and requirements set forth in the TIF Act and Business District Law, and is authorized under the provisions of the Illinois Municipal Code, including, but not limited to, 65 ILCS 5/8-1-2.5 (the “Economic Development Statute”), to appropriate and expend funds for economic development purposes that are deemed necessary or desirable for the promotion of economic development within the Village.

- D. Pursuant to Ordinance Numbers 7437, 7438 and 7439, adopted November 2, 2017, as amended by Ordinance Number 7451, adopted December 7, 2017, Ordinance Number 7705, adopted September 5, 2019, Ordinance Number 7758, adopted December 5, 2019, and Ordinance Numbers 7864, 7865 and 7866, adopted October 15, 2020, the Village approved a tax increment redevelopment plan and project (the "TIF Plan"), designated the tax increment redevelopment project area (the "Redevelopment Project Area"), and adopted tax increment financing relative to the Village's Butterfield-Yorktown tax increment financing district (the "TIF District") pursuant to the TIF Act, with said TIF District being legally described and depicted as set forth in **EXHIBIT 1-A** and **EXHIBIT 1-B** attached hereto and made part hereof, respectively.
- E. Pursuant to Ordinance Number 7689, adopted July 18, 2019, and Ordinance Number 7702, adopted August 15, 2019, as amended by Ordinance Number 7757, adopted December 5, 2019, and Ordinance Number 7767, adopted January 9, 2020, the Village approved, and amended, a business district plan (the "Business District Plan") and designated, and amended the boundaries of, a business district relative to the Village's Butterfield Road/Yorktown Business District No. 2 (the "Business District"), and, pursuant to Ordinance Number 7703, adopted August 15, 2019, and Ordinance Number 7713, adopted September 19, 2019, imposed a one percent (1%) business district retailers' occupation tax and a one percent (1%) business district service occupation tax within the Business District, pursuant to the Business District Law, with said Business District being legally described and depicted as set forth in **EXHIBIT 2-A** and **EXHIBIT 2-B** attached hereto and made a part hereof, respectively.
- F. Hoffmann 600 Lombard LLC, an Illinois limited liability company (the "Developer"), owns the approximately twenty-seven and 55/100 (27.55+/-) acre "Development Parcel", located north of Butterfield Road, also known as Illinois State Route 56, in Lombard, DuPage County, Illinois, with property index number ("PIN") 06-29-200-056. The "Property" to be sold and conveyed by the Developer to the Village is also designated as "Lot 2" or the "Water Tower Lot" and is as defined below and consists of a portion of the Development Parcel comprised of approximately thirty thousand seven hundred sixteen (30,716+/-) square feet of area, more or less (the "Property"). The Property is located within the TIF District and the Business District, as legally described on **EXHIBIT 3**, attached hereto and made a part hereof.
- G. The Development Parcel is legally described in the "Final Plat of Hoffmann – Lombard Subdivision" prepared by Vanderstappen Land Surveying, Inc. and **dated** \_\_\_\_\_, **2023**, which depicts a two-lot subdivision of the Development Parcel consisting of Lot 1 and Lot 2 (the "Plat of Hoffmann -

Lombard Subdivision” or “Plat”). The Plat is on file with the Village Clerk’s Office and is incorporated by reference into this Ordinance and made a part hereof. The President and Board of Trustees of the Village of Lombard approved the Plat of Hoffmann - Lombard Subdivision at an open meeting held on **November\_\_, 2023 with the passage of Resolution #####, entitled “Resolution Approving And Authorizing The Execution Of A Final Plat Of Subdivision For The 600 To 690 East Butterfield Road Property (Hoffmann – Lombard Subdivision, Lombard, Illinois), As Part Of A Redevelopment Project Within The Butterfield-Yorktown TIF District And The Butterfield Road/Yorktown Business District No. 2 Of The Village Of Lombard, Illinois”.**

- H. The legal description for the Property (Lot 2) being acquired by the Village is substantially similar to the legal description of “Lot 7” of the “Preliminary Plat of Hoffmann – Lombard Subdivision” (the “2021 Preliminary Plat”) approved by the President and Board of Trustees of the Village of Lombard on January 21, 2021 in Ordinance 7907, entitled “An Ordinance Approving a Preliminary Plat of Resubdivision for the Property at 600-690 E. Butterfield Road, Lombard, Illinois”, as re-adopted by the President and Board of Trustees of the Village of Lombard on January 20, 2022 in Ordinance 8022.
- I. The Developer desires to convey the Property to the Village, and the Village desires to acquire the Property, on the terms and conditions set forth in the “Real Estate Purchase and Sales Contract (Lot 2 in the Hoffmann – Lombard Subdivision, Lombard, Illinois)” attached hereto in **EXHIBIT 4** and made a part hereof (the “Contract”), to allow the Village to construct, maintain and operate a water tower thereon (the “Water Tower”), which Water Tower is needed to supply water to portions of the TIF District, to portions of the Business District, to other property owned by the Developer in the vicinity of the Property, and to other properties in the Village, in the vicinity of the Property, and to secure a forty-two (42) month option period to allow for the possible negotiation and approval by the Developer and the Village of a “Water Tower License” that will provide for the placement of a logo for a proposed “Golf Business” on the Water Tower to assist in the marketing and advertising of the proposed Golf Business, which may be located and operated on Lot 1 of the Development Parcel.
- J. The Village and the DuPage Water Commission require both ingress and egress easements over certain of the Developer’s property in the vicinity of the Property, and an easement to install, maintain and operate water mains over certain of the Developer’s property in the vicinity of the Property, and the Developer agrees to grant these easements on the terms and conditions set forth in the “Ingress, Egress and Water Main Easements” attached as **EXHIBIT D** to the Contract (the “Easements”).

K. In accordance with the TIF Act, the Business District Law and the Economic Development Statute, it is in the best interests of the Village to approve the Contract and the Easements, so that economic development and redevelopment within the TIF District and the Business District can continue, said economic development and redevelopment, pursuant to the TIF Act, the Business District Law and the Economic Development Statute, being the Village's public purpose for entering into, and performing its obligations under, the Contract and the Easements.

**SECTION 2:** Based upon the foregoing, and pursuant to the TIF Act, the Business District Law and the Economic Development Statute, the Contract and the Easements, attached hereto as **EXHIBIT 4**, and **EXHIBIT D** to **EXHIBIT 4**, and **EXHIBIT E** to **EXHIBIT 4**, respectively, are approved, and the Village President and Village Clerk of the Village be and they are authorized and directed to execute and deliver said Contract and Easements, as well as execute and deliver such other instruments as may be necessary or convenient to carry out the terms thereof.

**SECTION 3:** That this Ordinance shall be in full force and effect from and after its passage, approval and publication in pamphlet form, as provided by law.

Passed on first reading this \_\_\_\_\_ day of \_\_\_\_\_, 2023.

First reading waived by action of the Board of Trustees this 7th day of December 2023.

Passed on second reading this 7th day of December 2023, pursuant to a roll call vote as follows.


AYES: Trustee LaVaque, Puccio, Dudek, Honig, Militello and Bachner

NAYS: None

ABSENT: None

**[THIS SPACE INTENTIONALLY LEFT BLANK]**

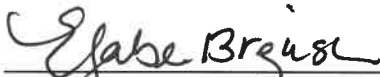
**APPROVED** by me this 7th day of December 2023.

  
\_\_\_\_\_  
Keith T. Giagnorio, Village President

**ATTEST:**

  
\_\_\_\_\_  
Elizabeth Brezinski, Village Clerk

Published by me in pamphlet form this 8th day of December 2023.

  
\_\_\_\_\_  
Elizabeth Brezinski, Village Clerk

## EXHIBIT 1-A

### **Redevelopment Project Area for the Lombard Butterfield-Yorktown Tax Increment Financing District**

#### **Legal Description**

A PARCEL OF LAND IN THE NORTH HALF OF THE EAST HALF OF SECTION 29, AND THE EAST HALF OF THE WEST HALF OF SECTION 29, BOTH IN TOWNSHIP 39 NORTH, RANGE 11 EAST OF THE THIRD PRINCIPAL MERIDIAN, BOUNDED AND DESCRIBED AS FOLLOWS:

BEGINNING AT THE NORTHEAST CORNER OF LOT 1 IN FINAL PLAT OF SUBDIVISION OF 701-747 22ND STREET SUBDIVISION, RECORDED APRIL 5, 2010 AS DOCUMENT R2010-043541 AND RUNNING THENCE SOUTHEASTERLY ALONG THE EAST LINE OF SAID LOT 1 686.60 FEET TO AN ANGLE POINT; THENCE SOUTHWESTERLY ALONG THE MOST SOUTHEASTERLY LINE OF SAID LOT 1, 69.66 FEET TO THE SOUTHEAST CORNER THEREOF, ALSO BEING THE NORTHEAST CORNER OF PARCEL 1 IN NORTHERN BAPTIST THEOLOGICAL SEMINARY ASSESSMENT PLAT RECORDED AUGUST 28, 2007 AS DOCUMENT R2007-159301; CONTINUING THENCE SOUTHWESTERLY ALONG THE EASTERLY LINE OF SAID PARCEL 1 PER DOCUMENT R2007-159301, 717.65 FEET; THENCE ALONG THE SOUTHERN BOUNDARY LINES OF SAID PARCEL 1 THE FOLLOWING 7 COURSES; 1) NORTHWESTERLY 93.42 FEET, 2) SOUTHWESTERLY 173.27 FEET, 3) SOUTHEASTERLY 186.14 FEET, 4) SOUTHWESTERLY 107.62 FEET, 5) SOUTHWESTERLY 67.48 FEET, 6) NORTHWESTERLY 138.83 FEET, 7) SOUTHWESTERLY 300.00 FEET; THENCE SOUTHEASTERLY 104.26 FEET TO A POINT OF CURVATURE CONVEX TO THE SOUTHWEST, HAVING A RADIUS OF 591.66 FEET, AND AN ARC DISTANCE OF 93.90 FEET TO A POINT OF COMPOUND CURVATURE, CONVEX TO THE SOUTHWEST, HAVING A RADIUS OF 402.98 FEET, AND AN ARC DISTANCE OF 116.05 FEET TO A POINT OF COMPOUND CURVATURE CONVEX TO THE SOUTHWEST, HAVING A RADIUS OF 683.51 FEET AND AN ARC DISTANCE OF 95.44 FEET TO A POINT OF COMPOUND CURVATURE, HAVING A RADIUS OF 198.74 FEET AND AN ARC DISTANCE OF 64.17 FEET TO A POINT OF REVERSE CURVATURE, CONVEX TO THE NORTHEAST, HAVING A RADIUS OF 121.91 FEET AND AN ARC DISTANCE OF 74.06 FEET TO THE MOST SOUTHEASTERLY CORNER OF SAID PARCEL 1 PER DOCUMENT R2007-159301, ALSO BEING A POINT ON THE NORTH RIGHT OF WAY LINE OF STATE ROUTE 56, BUTTERFIELD ROAD; THENCE SOUTHEASTERLY ALONG A LINE PERPENDICULAR TO THE SOUTH LINE OF PARCEL 1 AFORESAID (ALSO BEING THE NORTH LINE OF BUTTERFIELD ROAD-F.A. RTE. 131, ST. RT. 56) 100.00 FEET TO THE CENTERLINE OF SAID BUTTERFIELD ROAD RIGHT OF WAY; THENCE SOUTHWESTERLY ALONG SAID CENTERLINE APPROXIMATELY 624.91 FEET TO A POINT OF INTERSECTION WITH THE SOUTHERLY EXTENSION OF THE WEST LINE OF PARCEL 1 PER DOCUMENT R2007-159301; THENCE NORTHWESTERLY ALONG SAID SOUTHERLY EXTENSION APPROXIMATELY 109.56 FEET TO THE SOUTHWEST

CORNER OF PARCEL 1 AFORESAID; THENCE NORTHWESTERLY ALONG THE WEST LINE OF SAID PARCEL 1 560.00 FEET TO THE SOUTHEAST CORNER OF LOT 6 IN YORKTOWN PERIPHERAL/TARGET SUBDIVISION RECORDED NOVEMBER 17, 1995 AS DOCUMENT R95-162762; THENCE THE FOLLOWING 3 COURSES ALONG THE SOUTHERLY BOUNDARY LINES OF SAID LOT 6; 1) SOUTHWESTERLY 200.00 FEET, 2) NORTHWESTERLY 116.21 FEET, 3) SOUTHWESTERLY 320.91 FEET TO THE SOUTHWEST CORNER OF SAID LOT 6, ALSO BEING A POINT ON THE EAST LINE OF LOT 1 IN FINAL PLAT OF SUBDIVISION OF YORKTOWN COMMONS PHASE 1 RECORDED SEPTEMBER 1, 2016 AS DOCUMENT R2016-093310; THENCE SOUTHEASTERLY ALONG SAID EAST LINE APPROXIMATELY 902.0 FEET TO THE SOUTHEAST CORNER OF SAID LOT 1, ALSO BEING A POINT ON THE NORTH RIGHT OF WAY LINE OF, BUTTERFIELD ROAD (F.A. RTE 131, ST. RTE 56); THENCE SOUTHEASTERLY ALONG THE SOUTHERLY EXTENSION OF THE EAST LINE OF SAID LOT 1, APPROXIMATELY 106.75 FEET TO THE CENTERLINE OF SAID BUTTERFIELD ROAD; THENCE SOUTHWESTERLY ALONG SAID CENTERLINE, APPROXIMATELY 41.04 FEET TO A POINT OF INTERSECTION WITH THE SOUTHERLY EXTENSION OF THE WEST LINE OF LOT 1 PER DOCUMENT R2016-093310; THENCE NORTHWESTERLY ALONG SAID SOUTHERLY EXTENSION, APPROXIMATELY 106.75 FEET TO THE NORTH LINE OF SAID BUTTERFIELD ROAD RIGHT OF WAY AND A SOUTHERLY CORNER OF SAID LOT 1; THENCE ALONG THE FOLLOWING 4 COURSES, BEING SOUTHERLY BOUNDARY LINES OF SAID LOT 1; 1) NORTHWESTERLY 78.22 FEET, 2) NORTHWESTERLY 757.44 FEET, 3) S 27°55'03" W, 130.25 FEET, 4) NORTHWESTERLY 87.88 FEET; THENCE N 27°55'03" E, 370.54' TO THE MOST SOUTHEASTERLY CORNER OF PARCEL 2 IN HIGHLAND AVENUE ASSESSMENT PLAT RECORDED JANUARY 30, 2012 AS DOCUMENT R2012-012175; THENCE NORTHWESTERLY THE FOLLOWING 2 COURSES ALONG THE SOUTH PROPERTY LINES OF SAID PARCEL 2; 1) NORTHWESTERLY 849.86 FEET, 2) SOUTHWESTERLY 604.32 FEET (PER DOCUMENT R2012-012175, 604.69 FEET PER DOCUMENT R2000-120890) TO A SOUTHWEST CORNER THEREOF, ALSO BEING THE NORTHEAST CORNER OF LOT 2 IN CARSON'S ASSESSMENT PLAT OF YORKTOWN SHOPPING CENTER RECORDED AUGUST 8, 2000 AS DOCUMENT R2000-120890 AND RUNNING THENCE SOUTHEASTERLY ALONG THE EASTERLY LINE OF SAID LOT 2, 448.23 FEET TO A POINT OF CURVATURE; THENCE ALONG THE FOLLOWING 4 COURSES, BEING THE SOUTHERLY PROPERTY LINES OF SAID LOT 2, 1) ALONG A CURVE CONVEX TO THE SOUTHEAST HAVING A RADIUS OF 25.00 FEET AND AN ARC DISTANCE OF 39.27', 2) SOUTHWESTERLY 114.00 FEET TO A POINT OF CURVATURE CONVEX TO THE SOUTHWEST, HAVING A RADIUS OF 90.00 FEET AND AN ARC DISTANCE OF 75.72 FEET, 4) THENCE NORTHWESTERLY 12.45 FEET; THENCE WESTERLY PERPENDICULAR TO THE WEST LINE OF SAID LOT 2 PER DOCUMENT R2000-120890, 100 FEET TO THE WEST RIGHT OF WAY LINE OF HIGHLAND AVENUE; THENCE NORTHERLY ALONG THE WEST LINE OF SAID HIGHLAND AVENUE TO A POINT OF INTERSECTION WITH THE WESTERLY EXTENSION OF THE MOST SOUTHERLY NORTH PROPERTY LINE OF PARCEL 2 PER DOCUMENT R2012-012175 AFORESAID; THENCE EASTERLY ALONG SAID WESTERLY EXTENSION



TO THE MOST NORTHWESTERLY CORNER OF SAID PARCEL 2; THENCE NORTHEASTERLY 558.70 FEET ALONG A NORTH PROPERTY LINE OF SAID PARCEL 2 TO A POINT OF CURVATURE CONVEX TO THE SOUTHEAST, HAVING A RADIUS OF 500.00 FEET AND ARC DISTANCE OF 152.01 FEET TO THE SOUTHWEST CORNER OF LOT 4 IN FINAL PLAT OF SUBDIVISION OF YORKTOWN COMMONS PHASE 1 (PLAT PER DOCUMENT R2016-093310 AFORESAID); THENCE THE FOLLOWING 4 COURSES ALONG THE WEST PROPERTY LINES OF SAID LOT 4; 1) NORTHWESTERLY 104.26 FEET, 2) NORTHWESTERLY 44.24 FEET, 3) WESTERLY 43.47 FEET, 4) NORTHWESTERLY 221.71 FEET TO THE NORTHWEST CORNER OF SAID LOT 4; THENCE NORTHEASTERLY 742.45 FEET TO THE NORTHEAST CORNER OF SAID LOT 4; THENCE ALONG A LINE PERPENDICULAR TO THE EAST LINE OF SAID LOT 4 67.00 FEET TO THE EAST RIGHT OF WAY LINE OF GRACE STREET; THENCE SOUTHEASTERLY PARALLEL WITH THE EAST LINE OF LOT 4 AFORESAID ALONG THE EASTERLY RIGHT OF WAY LINE OF SAID GRACE STREET RIGHT OF WAY TO A POINT ON THE NORTHEASTERLY EXTENSION OF THE SOUTH LINE OF SAID LOT 4 (ALSO BEING THE SOUTHWEST CORNER OF LOT 4 IN YORKTOWN PERIPHERAL/TARGET SUBDIVISION PER DOCUMENT R95-162762); THENCE NORTHEASTERLY ALONG SAID EASTERLY EXTENSION 102.61 FEET TO AN ANGLE POINT; THENCE SOUTHEASTERLY 11.80 FEET TO A POINT OF CURVATURE, ALSO BEING THE MOST NORTHWESTERLY CORNER OF LOT 1 IN FINAL PLAT OF SUBDIVISION OF YORKTOWN COMMONS PHASE 1 AFORESAID; THENCE ALONG THE ARC OF CURVE CONVEX TO THE NORTHEAST (ALSO BEING A NORTH PROPERTY LINE OF SAID LOT 1) HAVING A RADIUS OF 368.00 FEET FOR AN ARC DISTANCE OF 193.99 FEET; THENCE SOUTHEASTERLY (CONTINUING ALONG THE NORTH PROPERTY LINE OF SAID LOT 1) 119.26 FEET TO A POINT OF CURVATURE; THENCE ALONG THE ARC OF A CURVE CONVEX TO THE NORTHEAST, HAVING A RADIUS OF 518.00 FEET FOR AN ARC DISTANCE OF 43.47 FEET TO THE SOUTHEAST CORNER OF OUTLOT A IN YORKTOWN PERIPHERAL/TARGET SUBDIVISION AFORESAID; THENCE NORTHEASTERLY ALONG THE WESTERLY PROPERTY LINE OF SAID OUTLOT A 337.42 FEET TO THE NORTHWEST CORNER THEREOF; THENCE SOUTHEASTERLY ALONG THE NORTH PROPERTY LINE THEREOF 84.34 FEET TO THE NORTHEAST CORNER THEREOF (ALSO BEING THE NORTHWEST CORNER OF LOT 1 IN FINAL PLAT OF LOMBARD WESTIN HOTEL AND CONVENTION CENTER RECORDED APRIL 17, 2009 AS DOCUMENT R2009-057156; THENCE SOUTHEASTERLY ALONG THE A NORTH PROPERTY LINE OF SAID LOT 1 546.67 FEET; THENCE NORTHWESTERLY 3.57 FEET TO THE MOST NORTHERLY PROPERTY LINE OF SAID LOT 1 (ALSO BEING A POINT ON THE WEST PROPERTY LINE OF PARCEL 1 IN NORTHERN BAPTIST THEOLOGICAL SEMINARY ASSESSMENT PLAT AFORESAID; THENCE NORTHWESTERLY ALONG THE WEST PROPERTY LINE OF SAID PARCEL 1, 116.51 FEET; THENCE NORTHEASTERLY 157.16 FEET TO THE MOST NORTHWESTERLY CORNER OF SAID PARCEL 1; THENCE SOUTHEASTERLY 282.40 FEET ALONG THE MOST NORTHERLY LINE OF SAID PARCEL 1 (ALSO BEING THE SOUTH PROPERTY LINE OF LOT 2 IN FINAL PLAT OF SUBDIVISION OF 701-747 22ND STREET

SUBDIVISION AFORESAID); THENCE SOUTHWESTERLY ALONG THE ARC OF A CURVE CONVEX TO THE NORTHEAST, HAVING A RADIUS OF 1,661.83 FEET AND AN ARC DISTANCE OF 70.50 FEET TO A POINT OF COMPOUND CURVATURE; THENCE ALONG THE ARC OF A CURVE CONVEX TO THE NORTHEAST HAVING A RADIUS OF 767.39 FEET AND AN ARC DISTANCE OF 103.23 FEET; THENCE NORTHEASTERLY ALONG A NORTH PROPERTY LINE OF SAID PARCEL 1 (ALSO BEING THE SOUTH PROPERTY LINE OF LOT 2 IN FINAL PLAT OF SUBDIVISION OF 701-747 22ND STREET SUBDIVISION AFORESAID) 229.59 FEET TO THE SOUTHEAST CORNER THEREOF (ALSO BEING THE SOUTHWEST CORNER OF LOT 1 IN SAID FINAL PLAT OF SUBDIVISION OF 701-747 22ND STREET SUBDIVISION AFORESAID); THENCE THE FOLLOWING 10 COURSES, ALL BEING ALONG THE WESTERLY PROPERTY LINES OF SAID LOT 1; 1) NORTHWESTERLY, 326.45 FEET, 2) NORTHWESTERLY 154.85 FEET, 3) NORTHEASTERLY 3.07 FEET, 4) NORTHWESTERLY 122.51 FEET, 5) SOUTHWESTERLY 3.07 FEET, 6) NORTHWESTERLY 32.04 FEET, 7) NORTHWESTERLY 48.33 FEET, 8) NORTHEASTERLY 42.43 FEET, 9) NORTHEASTERLY 34.93 FEET, 10) NORTHEASTERLY 21.85 FEET TO THE NORTHWEST CORNER OF SAID LOT 1 (ALSO BEING ON THE SOUTH RIGHT OF WAY LINE OF 22ND STREET); THENCE NORTHWESTERLY, PERPENDICULAR TO THE NORTH LINE OF SAID LOT 1 AND THE SAID SOUTH RIGHT OF WAY LINE OF 22ND STREET 100.00 FEET TO THE NORTH RIGHT OF WAY LINE OF SAID 22ND STREET; THEN NORTHEASTERLY ALONG SAID NORTH RIGHT OF WAY LINE 817.98 FEET TO A POINT 100.00 FEET NORTH OF (AS MEASURED PERPENDICULAR TO) THE NORTHEAST CORNER OF SAID LOT 1; THENCE SOUTHERLY, ALONG A LINE PERPENDICULAR THE AFORESAID NORTH RIGHT OF WAY LINE OF 22ND STREET TO THE NORTHEAST CORNER OF LOT 1, BEING THE AFORESAID POINT OF BEGINNING, ALL IN DUPAGE COUNTY, ILLINOIS;

ALONG WITH:

PARCEL 1:

LOT 3 IN YORKTOWN COMMONS PHASE 1, BEING A SUBDIVISION OF PART OF SECTION 29, TOWNSHIP 39 NORTH, RANGE 11 EAST OF THE THIRD PRINCIPAL MERIDIAN, ACCORDING TO THE PLAT THEREOF RECORDED SEPTEMBER 1, 2016 AS DOCUMENT R2016-093310, ALL IN DUPAGE COUNTY, ILLINOIS.

ALSO

PARCEL 2:

A PARCEL OF LAND DESCRIBED BY BEGINNING AT THE NORTHWEST CORNER OF LOT 1 IN CARSON'S ASSESSMENT PLAT OF YORKTOWN SHOPPING CENTER, BEING AN ASSESSMENT PLAT OF PART OF SECTION 29, TOWNSHIP 39 NORTH, RANGE 11 EAST OF THE THIRD PRINCIPAL MERIDIAN, ACCORDING TO SAID PLAT OF CARSON'S ASSESSMENT PLAT OF YORKTOWN SHOPPING CENTER RECORDED AUGUST 8, 2000 AS DOCUMENT R2000-120890 AND RUNNING THENCE NORTHEASTERLY ALONG THE NORTH LINE OF SAID LOT 1 604.49 FEET TO AN ANGLE POINT; THENCE SOUTHEASTERLY ALONG A NORTHERLY PROPERTY LINE OF SAID LOT 1 400.65 FEET TO THE NORTHWEST CORNER OF PARCEL 1 IN YORKTOWN COMMONS PHASE 1 ASSESSMENT PLAT

RECORDED SEPTEMBER 1, 2017 AS DOCUMENT NO. R2017-090478, IN DUPAGE COUNTY, ILLINOIS; THENCE SOUTHEASTERLY ALONG THE NORTH LINE OF SAID PARCEL 1 449.16 FEET TO THE NORTHEAST CORNER THEREOF; THENCE THE FOLLOWING 3 COURSES, ALL BEING ALONG PROPERTY LINES OF SAID PARCEL 1, 1) SOUTHWESTERLY AT RIGHT ANGLES TO THE LAST DESCRIBED COURSE 358.05 FEET; 2) THENCE NORTHWESTERLY AT RIGHT ANGLES TO THE LAST DESCRIBED COURSE 198.70 FEET; 3) THENCE SOUTHWESTERLY AT RIGHT ANGLES TO THE LAST DESCRIBED COURSE 390.12 FEET TO A POINT ON THE NORTH LINE OF LOT 1 IN FINAL PLAT OF HIGHLAND-YORKTOWN RESUBDIVISION RECORDED OCTOBER 13, 2006 AS DOCUMENT NO. R2006-198283 IN DUPAGE COUNTY, ILLINOIS BEING 460.45 FEET SOUTHEASTERLY OF THE NORTHWEST CORNER THEREOF; THENCE THE FOLLOWING 17 COURSES, ALL BEING ALONG PROPERTY LINES OF SAID LOT 1 IN FINAL PLAT OF HIGHLAND-YORKTOWN RESUBDIVISION, 1) SOUTHEASTERLY ALONG SAID NORTH LINE OF SAID LOT 1 (PER DOC. R2006-198283) 102.15 FEET TO THE MOST NORTHEASTERLY CORNER THEREOF, 2) SOUTHEASTERLY 231.10 FEET TO THE MOST EASTERLY CORNER THEREOF, 3) SOUTHWESTERLY 473.24 FEET TO A POINT ON THE NORTHERLY RIGHT OF WAY LINE OF BUTTERFIELD ROAD RIGHT OF WAY, 4) SOUTHWESTERLY ALONG SAID NORTHERLY RIGHT OF WAY LINE ALSO BEING A SOUTH LINE OF LOT 1 AFORESAID 9.00 FEET, SAID POINT ALSO BEING THE MOST SOUTHEASTERLY CORNER OF LOT 2 IN SAID HIGHLAND-YORKTOWN RESUBDIVISION, 5) NORTHWESTERLY 149.27 FEET ALONG A PROPERTY LINE COMMON TO LOTS 1 AND 2 AFORESAID, 6) SOUTHWESTERLY 367.69 FEET ALONG A PROPERTY LINE COMMON TO SAID LOTS 1 AND 2, 7) SOUTHEASTERLY 149.27 FEET ALONG A PROPERTY LINE COMMON TO SAID LOTS 1 AND 2 TO A POINT ON THE NORTH LINE OF BUTTERFIELD ROAD RIGHT OF WAY, 8) SOUTHWESTERLY ALONG SAID NORTHERLY RIGHT OF WAY LINE OF BUTTERFIELD ROAD 258.31 FEET TO THE MOST SOUTHWESTERLY CORNER OF SAID LOT 1, BEING A COMMON PROPERTY CORNER WITH LOT 8 IN YORKTOWN, RECORDED SEPTEMBER 27, 1968 AS DOCUMENT R1968-044972 IN DUPAGE COUNTY, ILLINOIS, 9) NORTHWESTERLY ALONG A PROPERTY LINE COMMON TO LOTS 1 AND LOT 8 (YORKTOWN) 211.36 FEET, 10) NORTHEASTERLY ALONG A PROPERTY LINE COMMON TO SAID LOTS 1 AND 8, 74.59 FEET, 11) THENCE NORTHWESTERLY ALONG A PROPERTY LINE COMMON TO SAID LOTS 1 AND 8, 69.04 FEET TO A POINT OF CURVATURE, (SAID POINT ALSO BEING THE MOST EASTERLY CORNER OF LOT 2 IN TBA RESUBDIVISION PLAT RECORDED NOVEMBER 13, 2003 AS DOCUMENT R2003-433529, 12) ALONG THE ARC OF A CURVE CONCAVE TO THE NORTHEAST HAVING A RADIUS OF 150.00 FEET, A CHORD DISTANCE OF 189.018 FEET FOR AN ARC DISTANCE OF 197.835 FEET (ALSO BEING A PROPERTY LINE COMMON WITH SAID LOT 2 TBA RESUBDIVISION), 13) NORTH ALONG A PROPERTY LINE COMMON WITH THE EAST LINE OF SAID LOT 2 (TBA RESUBDIVISION) 145.143 FEET TO A POINT OF CURVATURE, 14) ALONG THE ARC OF A CURVE CONCAVE TO THE SOUTHWEST HAVING A RADIUS OF 25.00 FEET, WHOSE CHORD BEARS NORTHWESTERLY FOR AN ARC DISTANCE OF 39.56 FEET TO A POINT OF COMPOUND CURVATURE, 15) ALONG A CURVE

WHOSE CHORD BEARS WEST 91.50 FEET FOR AN ARC DISTANCE OF 92.00 FEET, SAID CURVE BEING A COMMON PROPERTY LINE WITH THE MOST NORTH LINE OF SAID LOT 2 (TBA RESUBDIVISION) TO A POINT OF COMPOUND CURVATURE, 16) ALONG THE ARC OF A CURVE CONCAVE TO THE SOUTHEAST, HAVING A RADIUS OF 105.00 FEET, WHOSE CHORD BEARS SOUTHWESTERLY TO A POINT OF INTERSECTION WITH THE EAST LINE OF HIGHLAND AVENUE RIGHT OF WAY AS TAKEN PER DOCUMENT RECORDED JANUARY 16, 2004 AS NO. R2004-015543, 17) THENCE NORTHWESTERLY ALONG THE EASTERLY LINE OF SAID RIGHT OF WAY 31.66 FEET TO THE NORTHEAST CORNER OF SAID RIGHT OF WAY BEING ON A PROPERTY LINE COMMON TO SAID LOT 1 AND THE MOST SOUTHERLY PROPERTY LINE OF PARCEL 1 IN YORKTOWN COMMONS PHASE 1 ASSESSMENT PLAT AFORESAID; THENCE SOUTHWESTERLY ALONG THE SOUTH LINE OF SAID PARCEL 1 AND THE NORTH LINE OF THE AFORESAID HIGHLAND AVENUE RIGHT OF WAY TAKING 20.02 FEET TO THE SOUTHWEST CORNER OF SAID PARCEL 1; THENCE THE FOLLOWING 7 COURSES, ALL BEING ALONG PROPERTY LINES OF SAID PARCEL 1, 1) NORTHWESTERLY 91.21 FEET, 2) SOUTHEASTERLY 47.32 FEET, 3) SOUTHEASTERLY 7.32 FEET TO A POINT OF CURVATURE, 4) ALONG A CURVE CONCAVE TO THE NORTHEAST HAVING A RADIUS OF 105.00 FEET WHOSE CHORD BEARS SOUTHEASTERLY FOR AN ARC DISTANCE OF 56.51 FEET, 5) NORTHEASTERLY 92.00 FEET TO A POINT OF CURVATURE, 6) ALONG A CURVE CONCAVE TO THE NORTHWEST HAVING A RADIUS OF 25.00 FEET WHOSE CHORD BEARS NORTHEASTERLY FOR AN ARC DISTANCE OF 39.27 FEET, 7) NORTHWESTERLY 282.62 FEET TO A CORNER OF PARCEL 1, ALSO BEING THE NORTHEAST CORNER OF LOT 1 IN FINAL PLAT OF YORKTOWN-HIGHLAND RESUBDIVISION (DOC. R2006-170876 AFOREMENTIONED), THE PREVIOUS 7 COURSES ALL BEING COMMON PROPERTY LINES WITH LOT 1 IN SAID FINAL PLAT OF YORKTOWN-HIGHLAND RESUBDIVISION (DOC. R2006-170876), AND SAID POINT ALSO BEING THE SOUTHWEST CORNER OF LOT 1 IN CARSON'S ASSESSMENT PLAT OF YORKTOWN SHOPPING CENTER PER DOCUMENT R2000-120890 AFOREMENTIONED; THENCE ALONG THE FOLLOWING 9 COURSES, ALL BEING PROPERTY LINES OF SAID LOT 1 (DOC. R2000-120890), 1) NORTHWESTERLY 352.27 FEET TO A POINT OF CURVATURE, 2) ALONG THE ARC OF A CURVE CONCAVE TO THE SOUTHWEST, HAVING A RADIUS OF 25.00 FEET WHOSE CHORD BEARS NORTHWESTERLY 35.36 FEET, AN ARC DISTANCE OF 39.27 FEET, 3) SOUTHWESTERLY 114.00 FEET TO A POINT OF CURVATURE, 4) ALONG THE ARC OF A CURVE CONCAVE TO THE SOUTHEAST, HAVING A RADIUS OF 77.00 FEET, WHOSE CHORD BEARS SOUTHWESTERLY 75.83 FEET, AN ARC DISTANCE OF 79.29 FEET (PREVIOUS 4 COURSES ALL BEING PROPERTY LINES COMMON TO LOT 3 IN SAID CARSON'S ASSESSMENT PLAT OF YORKTOWN SHOPPING CENTER), 5) NORTHWESTERLY ALONG THE MOST WESTERLY LINE OF SAID LOT 1 (ALSO BEING THE EASTERLY RIGHT OF WAY LINE OF HIGHLAND AVENUE RIGHT OF WAY) 119.32 FEET TO A POINT OF CURVATURE, 6) ALONG THE ARC OF A CURVE CONCAVE TO THE NORTHEAST HAVING A RADIUS OF 90.00 FEET, WHOSE CHORD BEARS SOUTHEASTERLY 73.51 FEET AN ARC DISTANCE OF 75.72 FEET 7) NORTHEASTERLY 114.00 FEET TO A POINT OF

CURVATURE, 8) ALONG THE ARC OF A CURVE CONCAVE TO THE NORTHWEST HAVING A RADIUS OF 25.00 FEET, WHOSE CHORD BEARS NORTHEASTERLY 35.36 FEET AN ARC DISTANCE OF 39.27 FEET, 9) NORTHWESTERLY 448.23 FEET TO THE POINT OF BEGINNING (PREVIOUS 4 COURSES ALL BEING PROPERTY LINES COMMON TO LOT 2 IN SAID CARSON'S ASSESSMENT PLAT OF YORKTOWN SHOPPING CENTER), ALL IN DUPAGE COUNTY, ILLINOIS.

PARCEL 3:

A PARCEL OF LAND DESCRIBED BY BEGINNING AT A POINT ON THE MOST WESTERLY LOT LINE OF LOT 1 IN CARSON'S ASSESSMENT PLAT OF YORKTOWN SHOPPING CENTER, BEING AN ASSESSMENT PLAT OF PART OF SECTION 29, TOWNSHIP 39 NORTH, RANGE 11 EAST OF THE THIRD PRINCIPAL MERIDIAN, ACCORDING TO SAID PLAT OF CARSON'S ASSESSMENT PLAT OF YORKTOWN SHOPPING CENTER RECORDED AUGUST 8, 2000 AS DOCUMENT R2000-120890, SAID POINT BEING THE MOST SOUTHERLY CORNER OF SAID WESTERLY LOT LINE AND RUNNING THENCE NORTHEASTERLY ALONG SAID WEST LINE OF SAID LOT 1 119.32 FEET; THENCE NORTHWESTERLY 2.31 FEET TO A POINT BEING A COMMON CORNER WITH LOT 2 OF SAID CARSON'S ASSESSMENT PLAT OF YORKTOWN SHOPPING CENTER; THENCE CONTINUING NORTHWESTERLY ALONG A SOUTHWESTERLY LINE OF SAID LOT 2 12.45 FEET TO A POINT ON THE EASTERLY RIGHT OF WAY LINE OF HIGHLAND AVENUE AS SHOWN PER DOCUMENT R2000-120890 AFORESAID; THENCE WESTERLY PERPENDICULAR TO THE WEST LINE OF SAID LOT 2 ACROSS THE FULL RIGHT OF WAY OF HIGHLAND AVENUE TO THE WEST LINE OF SAID RIGHT OF WAY; THENCE SOUTHERLY ALONG SAID WESTERLY RIGHT OF WAY LINE TO A POINT OF INTERSECTION WITH A LINE DRAWN PERPENDICULAR TO THE AFORESAID MOST WESTERLY PROPERTY LINE OF LOT 1 IN CARSON'S ASSESSMENT PLAT, SAID PERPENDICULAR LINE BEING DRAWN FROM THE AFORESAID MOST SOUTHERLY CORNER OF THE MOST WESTERLY PROPERTY LINE OF LOT 1; THENCE EASTERLY ALONG SAID PERPENDICULAR LINE TO THE AFORESAID MOST SOUTHERLY CORNER OF THE MOST WESTERLY PROPERTY LINE OF LOT 1, BEING ALSO THE POINT OF BEGINNING, IN DUPAGE COUNTY ILLINOIS.

PARCEL 4:

A PARCEL OF LAND DESCRIBED BY BEGINNING AT A POINT BEING THE NORTHEAST CORNER OF A PARCEL OF LAND DEDICATED FOR HIGHLAND AVENUE RIGHT OF WAY PER DOCUMENT NO. R2004-015543, SAID POINT ALSO BEING THE MOST NORTHERLY CORNER OF THE MOST WESTERLY PROPERTY LINE OF LOT 1 IN FINAL PLAT OF HIGHLAND-YORKTOWN RESUBDIVISION PER DOCUMENT R 2006-198283 AND RUNNING THENCE SOUTHEASTERLY ALONG THE EAST LINE OF SAID DEDICATION 62.79 FEET; THENCE SOUTHWESTERLY 28.28 FEET ALONG THE SOUTHERLY LINE OF SAID TAKING TO THE SOUTHWEST CORNER THEREOF, SAID POINT ALSO BEING A POINT ON THE MOST WESTERLY PROPERTY LINE OF LOT 2 IN TBA RESUBDIVISION PLAT PER DOCUMENT R2003-433529; THENCE WESTERLY PERPENDICULAR TO THE MOST WESTERLY PROPERTY LINE OF LOT 2 AFORESAID ACROSS THE FULL RIGHT OF WAY OF HIGHLAND AVENUE TO A POINT ON THE WEST RIGHT OF WAY LINE OF SAID HIGHLAND AVENUE; THENCE NORTHERLY ALONG SAID

WEST RIGHT OF WAY LINE TO A POINT OF INTERSECTION WITH A LINE DRAWN PERPENDICULAR TO A WESTERLY PROPERTY LINE OF PARCEL 1 IN YORKTOWN COMMONS PHASE 1 ASSESSMENT PLAT PER DOCUMENT R2017-090478, SAID PERPENDICULAR LINE BEING DRAWN FROM THE MOST NORTHERLY CORNER OF THE MOST WESTERLY PROPERTY LINE OF SAID PARCEL 1; THENCE SOUTHWESTERLY ALONG SAID MOST WESTERLY PROPERTY LINE 91.21 FEET TO THE NORTHWEST CORNER OF A PARCEL OF LAND DEDICATED FOR HIGHLAND AVENUE RIGHT OF WAY PER DOCUMENT R2004-015543 AFORESAID; THENCE NORTHEASTERLY ALONG THE NORTH LINE OF SAID DEDICATION (ALSO BEING ALONG THE MOST SOUTHERLY LINE OF SAID PARCEL 1) 20.02 FEET TO THE POINT OF BEGINNING, IN DUPAGE COUNTY, ILLINOIS.

**PARCEL 5:**

A PARCEL OF LAND DESCRIBED BY BEGINNING AT THE MOST SOUTHWESTERLY CORNER OF LOT 1 IN HIGHLAND YORKTOWN RESUBDIVISION PER DOCUMENT R2006-198283 AND RUNNING SOUTHEASTERLY ALONG THE SOUTHEASTERLY EXTENSION OF A 211.36 FOOT LONG PROPERTY LINE COMMON TO LOT 1 AFORESAID AND LOT 8 IN YORKTOWN PER DOCUMENT R1968-044972 TO THE CENTERLINE OF BUTTERFIELD ROAD RIGHT OF WAY; THENCE NORTHEASTERLY ALONG SAID CENTERLINE FEET TO A POINT OF INTERSECTION WITH THE SOUTHEASTERLY EXTENSION OF A PROPERTY LINE BEING 149.27 FEET LONG AND COMMON TO LOT 1 AFORESAID WITH THE SOUTHWESTERLY LINE OF LOT 2 IN HIGHLAND YORKTOWN RESUBDIVISION AFORESAID; THENCE NORTHWESTERLY ALONG SAID SOUTHEASTERLY EXTENSION TO THE MOST SOUTHWESTERLY CORNER OF SAID LOT 2 (ALSO BEING A CORNER COMMON TO LOT 1 AFORESAID), IN DUPAGE COUNTY, ILLINOIS.

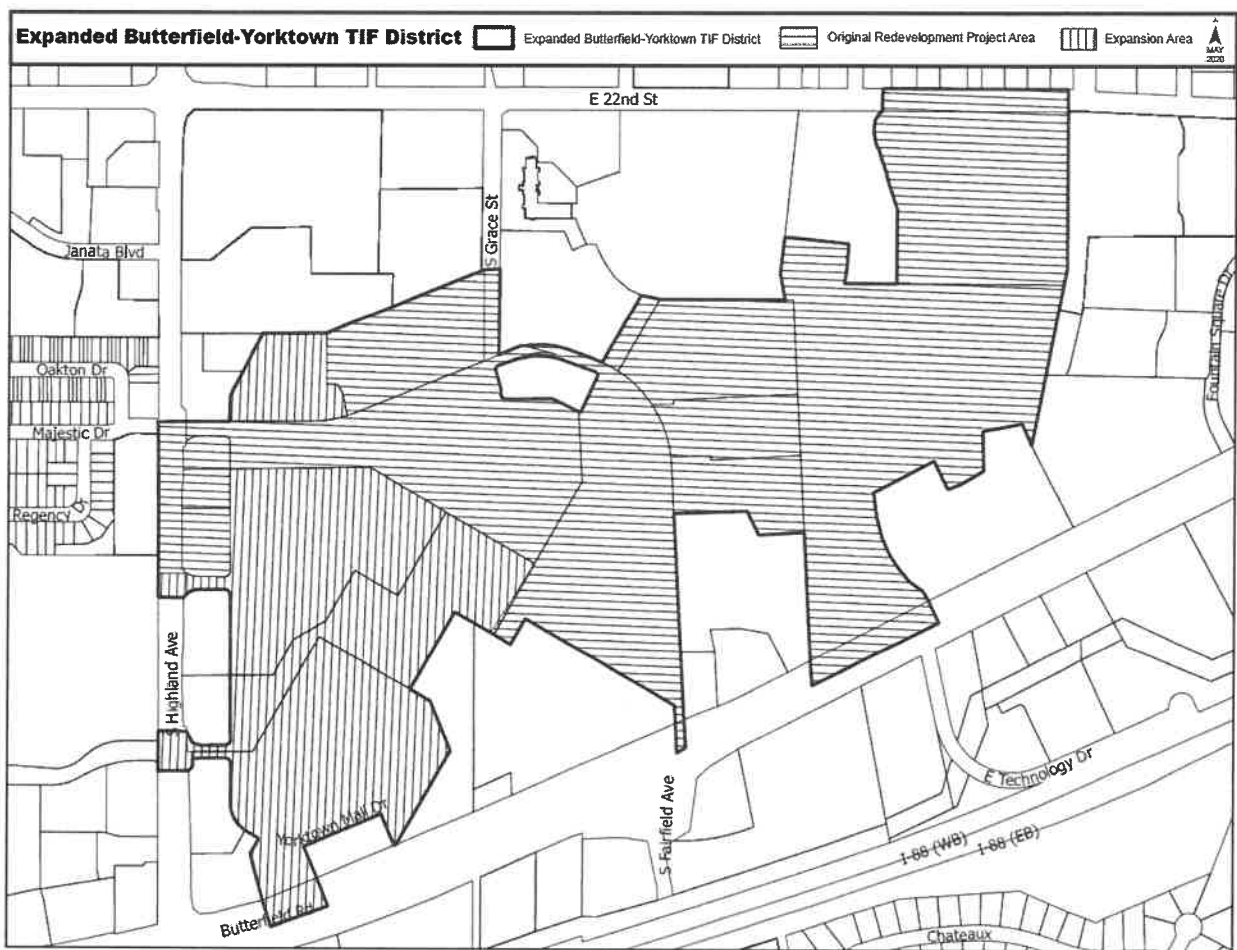
**P.I.N.s:** 06-29-101-037, 06-29-101-038, 06-29-101-043, 06-29-101-044, 06-29-101-046, 06-29-101-047, 06-29-101-048, 06-29-101-049, 06-29-200-051, 06-29-200-052, 06-29-200-053, 06-29-200-056, 06-29-200-057, 06-29-200-059 and 06-29-301-014.

**Common Boundary Description:** The area generally bounded by: 22nd Street on the North; the West line of the Fountain Square development on the East; Butterfield Road on the South; and Highland Avenue on the West; exclusive of: the 701 East 22nd Street office building; Target, 1, 3, 55, 80, 84, 85, 87, 90, 92, 94, 96 and 145 Yorktown Shopping Center; the multi-family residential and vacant properties located North of the East/West portion of Yorktown Mall Drive; the Boeger Cemetery property located along the North side of Butterfield Road, South of 145 Yorktown Shopping Center; and the 700 and 720 East Butterfield Road office buildings; in Lombard, Illinois.

# EXHIBIT 1-B

## Redevelopment Project Area for the Lombard Butterfield-Yorktown Tax Increment Financing District

### Depiction



**EXHIBIT 2-A**

**Butterfield Road/Yorktown Business District No. 2**

**Legal Description**

**Legal Description:**

A PARCEL OF LAND IN THE NORTH HALF OF THE EAST HALF OF SECTION 29, AND THE EAST HALF OF THE WEST HALF OF SECTION 29, BOTH IN TOWNSHIP 39 NORTH, RANGE 11 EAST OF THE THIRD PRINCIPAL MERIDIAN, BOUNDED AND DESCRIBED AS FOLLOWS:

BEGINNING AT THE NORTHEAST CORNER OF LOT 1 IN FINAL PLAT OF SUBDIVISION OF 701-747 22ND STREET SUBDIVISION, RECORDED APRIL 5, 2010 AS DOCUMENT R2010-043541 AND RUNNING THENCE SOUTHEASTERLY ALONG THE EAST LINE OF SAID LOT 1 686.60 FEET TO AN ANGLE POINT; THENCE SOUTHWESTERLY ALONG THE MOST SOUTHEASTERLY LINE OF SAID LOT 1, 69.66 FEET TO THE SOUTHEAST CORNER THEREOF, ALSO BEING THE NORTHEAST CORNER OF PARCEL 1 IN NORTHERN BAPTIST THEOLOGICAL SEMINARY ASSESSMENT PLAT RECORDED AUGUST 28, 2007 AS DOCUMENT R2007-159301; CONTINUING THENCE SOUTHWESTERLY ALONG THE EASTERLY LINE OF SAID PARCEL 1 PER DOCUMENT R2007-159301, 717.65 FEET; THENCE ALONG THE SOUTHERN BOUNDARY LINES OF SAID PARCEL 1 THE FOLLOWING 7 COURSES; 1) NORTHWESTERLY 93.42 FEET, 2) SOUTHWESTERLY 173.27 FEET, 3) SOUTHEASTERLY 186.14 FEET, 4) SOUTHWESTERLY 107.62 FEET, 5) SOUTHWESTERLY 67.48 FEET, 6) NORTHWESTERLY 138.83 FEET, 7) SOUTHWESTERLY 300.00 FEET; THENCE SOUTHEASTERLY 104.26 FEET TO A POINT OF CURVATURE CONVEX TO THE SOUTHWEST, HAVING A RADIUS OF 591.66 FEET, AND AN ARC DISTANCE OF 93.90 FEET TO A POINT OF COMPOUND CURVATURE, CONVEX TO THE SOUTHWEST, HAVING A RADIUS OF 402.98 FEET, AND AN ARC DISTANCE OF 116.05 FEET TO A POINT OF COMPOUND CURVATURE CONVEX TO THE SOUTHWEST, HAVING A RADIUS OF 683.51 FEET AND AN ARC DISTANCE OF 95.44 FEET TO A POINT OF COMPOUND CURVATURE, HAVING A RADIUS OF 198.74 FEET AND AN ARC DISTANCE OF 64.17 FEET TO A POINT OF REVERSE CURVATURE, CONVEX TO THE NORTHEAST, HAVING A RADIUS OF 121.91 FEET AND AN ARC DISTANCE OF 74.06 FEET TO THE MOST SOUTHEASTERLY CORNER OF SAID PARCEL 1 PER DOCUMENT R2007-159301, ALSO BEING A POINT ON THE NORTH RIGHT OF WAY LINE OF STATE ROUTE 56, BUTTERFIELD ROAD; THENCE SOUTHEASTERLY ALONG A LINE PERPENDICULAR TO THE SOUTH LINE OF PARCEL 1 AFORESAID (ALSO BEING THE NORTH LINE OF BUTTERFIELD ROAD-F.A. RTE. 131, ST. RT. 56) 200.00 FEET TO THE SOUTH LINE OF SAID BUTTERFIELD ROAD RIGHT OF WAY AS DEDICATED PER DOCUMENT 381698 AND 387284; THENCE SOUTHWESTERLY ALONG SAID SOUTH LINE TO A POINT OF INTERSECTION WITH THE EAST LINE OF LOT 1 IN SAM'S CLUB



RESUBDIVISION RECORDED SEPTEMBER 7, 2017 AS DOCUMENT R2017-092244; THENCE SOUTHEASTERLY ALONG THE AFORESAID EAST LINE OF LOT 1 610.21 FEET TO THE SOUTHEAST CORNER THEREOF, BEING ALSO THE NORTHEAST CORNER OF LOT 6 IN NORTHERN ILLINOIS GAS COMPANY YORK TOWNSHIP ASSESSMENT PLAT NO. 1 AS MONUMENTED AND DELINEATED ON SAID SAM'S CLUB RESUBDIVISION; THENCE SOUTHEASTERLY ALONG THE SOUTHEASTERLY EXTENSION OF THE AFORESAID EAST LINE OF LOT 1 IN SAM'S CLUB RESUBDIVISION A DISTANCE OF 83.57 FEET TO THE NORTH LINE OF INTERSTATE 88 (ILLINOIS TOLL HIGHWAY) AS MONUMENTED AND DELINEATED ON SAID SAM'S CLUB RESUBDIVISION, ALSO BEING THE SOUTH LINE OF SAID LOT 6 IN NORTHERN ILLINOIS GAS COMPANY YORK TOWNSHIP ASSESSMENT PLAT NO. 1 AFORESAID; THENCE SOUTHWESTERLY ALONG SAID NORTH LINE OF INTERSTATE 88 AND SOUTH LINE OF LOT 6 AFORESAID, BEING THE ARC OF CURVE, CONVEX TO THE SOUTHEAST, HAVING A RADIUS OF 11334.19 FEET, WHOSE CHORD BEARS SOUTH 68 DEGREES 47 MINUTES 10 SECONDS WEST A DISTANCE OF 342.77 FEET FOR AN ARC DISTANCE OF 342.78 FEET; CONTINUING THENCE SOUTHWESTERLY ALONG SAID NORTH LINE OF INTERSTATE 88 AND SOUTH LINE OF LOT 6, 674.18 FEET TO A POINT OF INTERSECTION WITH THE EASTERLY LINE OF VACATED FAIRFIELD AVENUE (PER DOCUMENT R1971-061911); THENCE NORTHWESTERLY ALONG A PROPERTY LINE OF SAID LOT 6 IN NORTHERN ILLINOIS GAS COMPANY YORK TOWNSHIP ASSESSMENT PLAT NO. 1 AFORESAID 26.29 FEET; CONTINUING THENCE SOUTHWESTERLY ALONG A SOUTH PROPERTY LINE OF LOT 6 AFORESAID TO A POINT OF INTERSECTION WITH THE SOUTHERLY EXTENSION OF THE MOST EASTERLY LINE OF LOT 1 IN WINDY HILL ACRES RECORDED FEBRUARY 18, 1958 AS DOCUMENT R1958-871168; THENCE NORTHERLY ALONG SAID SOUTHERLY EXTENSION, ALSO BEING THE WEST LINE OF LOT 6 AFORESAID, ALSO BEING THE EAST LINE OF THE SOUTHWEST QUARTER OF SECTION 29 AFORESAID AND THE WEST LINE OF A 33 FOOT EASEMENT FOR PUBLIC ROAD DEDICATED PER DOCUMENT R1954-741488 AND SHOWN AS GILMORE STREET PER DOCUMENT R1958-871168, 86.75 FEET TO THE ORIGINALLY PLATTED MOST SOUTHEASTERLY CORNER OF SAID LOT 1 IN WINDY HILL ACRES; THENCE NORTHEASTERLY ALONG THE NORTH LINE OF AFORESAID LOT 6 (NORTHERN ILLINOIS GAS COMPANY TOWNSHIP ASSESSMENT PLAT NO. 1), ALSO BEING THE SOUTHWESTERLY EXTENSION OF THE SOUTH LINE OF LOT 1 IN FINAL PLAT OF INSITE LOMBARD (BFIELD), LLC PER DOCUMENT R2008-105880, TO THE SOUTHWEST CORNER THEREOF; THENCE NORTHERLY ALONG THE WEST LINE OF SAID LOT 1 349.50 FEET TO THE SOUTH LINE OF F.A. ROUTE 131 (BUTTERFIELD ROAD); THENCE SOUTHWESTERLY ALONG THE SOUTH LINE OF F.A. ROUTE 131 TO THE NORTHEAST CORNER OF PARCEL ONE OF ARLEY BOZICNIK PLAT OF SURVEY RECORDED OCTOBER 15, 1954 AS DOCUMENT R1954-733706 (BEING A POINT OF INTERSECTION WITH THE EAST LINE OF THE SOUTHWEST QUARTER OF SECTION 29 AFORESAID AND THE SOUTH LINE OF ILLINOIS ROUTE 56 (BUTTERFIELD ROAD) AS SHOWN ON AFORESAID PLAT OF HIGHWAYS DOCUMENT R1988-023382 (SAID SOUTH LINE OF BUTTERFIELD ROAD AS

TAKEN PER DOCUMENT R1968-049027 FROM SAID PARCEL ONE); THENCE NORTHWESTERLY PERPENDICULAR TO THE SAID SOUTH LINE OF BUTTERFIELD ROAD TO THE NORTH LINE OF SAID BUTTERFIELD ROAD RIGHT OF WAY; THENCE NORTHEASTERLY ALONG SAID NORTH LINE OF THE BUTTERFIELD ROAD RIGHT OF WAY TO A POINT OF INTERSECTION WITH THE AFORESAID EAST LINE OF THE SOUTHWEST QUARTER OF SECTION 29 (ALSO BEING THE SOUTHWEST CORNER OF TAX PARCEL NUMBER 06-29-400-001 SHOWN ON YORKTOWN, DOCUMENT NO. R1968-044972 AS "CEMETERY" PARCEL); CONTINUING THENCE NORTHEASTERLY ALONG SAID NORTH RIGHT OF WAY LINE, 990.79 FEET, MORE OR LESS, TO THE MOST SOUTHEASTERLY CORNER OF PARCEL 2 IN YORKTOWN COMMONS PHASE 1 ASSESSMENT PLAT RECORDED SEPTEMBER 1, 2017 AS DOCUMENT R2017-090478, ALSO BEING THE SOUTHWEST CORNER OF LOT 1 IN THE RESUBDIVISION OF LOT 5 OF YORKTOWN PER DOCUMENT RECORDED AUGUST 4, 1971 AS DOCUMENT NO. R1971-037779; THENCE NORTHWESTERLY ALONG THE WEST LINE OF SAID LOT 1 (PER DOCUMENT R1971-037779) 295.00 FEET; THENCE NORTHEASTERLY ALONG THE NORTH LINE OF SAID LOT 1, 150.00 FEET TO THE NORTHEAST CORNER THEREOF; THENCE NORTHWESTERLY 212.19 FEET TO A POINT OF INTERSECTION WITH A LINE BEING 30 FEET EAST OF AND PARALLEL WITH THE WEST LINE OF LOT 1 IN RESUBDIVISION OF LOT 1 IN PEHRSON SECOND RESUBDIVISION PER DOCUMENT R2015-128216; THENCE NORTHWESTERLY 165.00 FEET ALONG SAID PARALLEL LINE; THENCE SOUTHWESTERLY PERPENDICULAR TO THE LAST DESCRIBED COURSE, 85.00 FEET; THENCE SOUTHEASTERLY ALONG A LINE 50 FEET WEST OF AND PARALLEL WITH THE WEST LINE OF LOT 1 (PER DOCUMENT R2015-128216) AFORESAID, 149.12 FEET; THENCE SOUTH 38 DEGREES 25 MINUTES 42 SECONDS WEST (DEED, 44 SECONDS WEST CALC.) 604.76 FEET; THENCE SOUTH 66 DEGREES 33 MINUTES 07 SECONDS WEST, 515.96 FEET; THENCE SOUTHWESTERLY, 189.32 FEET (DEED, CALC.=190.92 FEET) TO A POINT ON THE MOST SOUTHWESTERLY LINE OF LOT 6 IN YORKTOWN (PER DOCUMENT R1968-044972) AFORESAID; THENCE NORTHEASTERLY ALONG MOST SOUTHWESTERLY LINE OF LOT 6 AFORESAID, 156.59 FEET TO A PROPERTY CORNER THEREOF, ALSO BEING A PROPERTY CORNER IN COMMON WITH LOT 1 OF HIGHLAND-YORKTOWN RESUBDIVISION RECORDED AS DOCUMENT R2006-198283; THENCE NORTHWESTERLY ALONG A SOUTHWESTERLY LINE OF LOT 6 AFORESAID, 231.096 FEET TO ANOTHER CORNER OF SAID LOT 6, ALSO IN COMMON WITH LOT 1 (PER DOC. R2006-198283, 231.10 FEET); THENCE NORTHWESTERLY ALONG A LINE COMMON TO SAID LOT 6 AND LOT 1, 102.16 FEET TO A POINT ON THE MOST NORTHWESTERLY PROPERTY LINE OF SAID LOT 6; THENCE NORTHEASTERLY ALONG SAID PROPERTY LINE (ALSO BEING A COMMON PROPERTY LINE WITH PARCEL 2 IN YORKTOWN COMMONS PHASE 1 ASSESSMENT PLAT PER DOCUMENT R2017-090478), 147.40 FEET; THENCE NORTHWESTERLY PERPENDICULAR TO THE LAST DESCRIBED COURSE, 17.93 FEET (DEED, CALC. = 17.29 FEET), THENCE NORTHEASTERLY PERPENDICULAR TO THE LAST DESCRIBED COURSE, 65.00 FEET; THENCE NORTHWESTERLY PERPENDICULAR TO THE LAST DESCRIBED COURSE, 451.59

FEET TO A POINT ON A NORTHWESTERLY PROPERTY LINE OF SAID PARCEL 1 PER DOCUMENT R2017-090478; THENCE SOUTHWESTERLY ALONG SAID NORTHWESTERLY LINE 138.17 FEET TO AN ANGLE POINT; THENCE SOUTHWESTERLY ALONG A NORTHWESTERLY PROPERTY LINE OF SAID PARCEL 1, 165.00 FEET; THENCE NORTHWESTERLY, 240.24 FEET TO A POINT OF INTERSECTION WITH A LINE BEING 40 FEET EAST OF AND PARALLEL WITH THE EAST LINES OF LOTS 2 AND 3 IN CARSON'S ASSESSMENT PLAT OF YORKTOWN SHOPPING CENTER PER DOCUMENT R2000-120890; THENCE NORTHWESTERLY ALONG SAID PARALLEL LINE, 680.98 FEET TO A POINT OF CURVATURE; THENCE 36.54 FEET ALONG THE ARC OF A CURVE CONCAVE TO THE SOUTHEAST, HAVING A RADIUS OF 210.00 FEET; WHOSE CHORD BEARS NORTHEASTERLY 36.496 FEET TO A POINT ON THE NORTH LINE OF LOT 1 IN SAID CARSON'S ASSESSMENT PLAT; THENCE SOUTHEASTERLY ALONG SAID NORTH LINE, 561.13 FEET TO AN ANGLE POINT; THENCE SOUTHEASTERLY ALONG A NORTH LINE OF SAID LOT 1, 70.00 FEET; THENCE NORTHWESTERLY, 296.83 FEET (MORE OR LESS) TO A POINT OF CURVATURE IN THE NORTH LINE OF PARCEL 2 PER HIGHLAND AVENUE ASSESSMENT PLAT PER DOCUMENT R2012-012175 (SAID POINT ALSO BEING ON THE SOUTH LINE OF LOT 4 IN FINAL PLAT OF SUBDIVISION OF YORKTOWN COMMONS PHASE 1 PER DOCUMENT R2016-093310); THENCE SOUTHWESTERLY ALONG THE SOUTH LINE OF SAID LOT 4 PER DOCUMENT R2016-093310 , 189.38 FEET, BEING THE ARC OF A CURVE CONCAVE TO THE NORTHWEST, HAVING A RADIUS OF 500.00 FEET, WHOSE CHORD BEARS SOUTHWESTERLY, 188.25 FEET (MORE OR LESS) TO A POINT OF TANGENCY ON THE SOUTH LINE OF LOT 3 IN SAID FINAL PLAT OF SUBDIVISION OF YORKTOWN COMMONS PHASE 1 AFORESAID; THENCE SOUTHWESTERLY ALONG SAID SOUTH LINE OF LOT 3 (ALSO BEING THE NORTH LINE OF PARCEL 2 PER DOCUMENT R2012-012175 AFORESAID), 558.702 FEET TO A POINT OF INTERSECTION WITH A LINE BEING 13.00 FEET EAST OF AND PARALLEL WITH THE EAST LINE OF HIGHLAND AVENUE AS DEDICATED PER DOCUMENT NO. R68-10770 (SAID POINT BEING THE SOUTHEAST CORNER OF PROPERTY DESCRIBED AS EXCEPTION TO LOT 1 OF PEHRSON'S RESUBDIVISION (RECORDED AS DOCUMENT R1975-052797) PER DEED RECORDED AS R2017-010084 (AND OTHERS); THENCE NORTHWESTERLY ALONG THE EASTERLY LINE OF SAID EXCEPTION PARCEL, BEING A LINE PARALLEL WITH THE WEST LINE OF SAID LOT 1;, 47.30 FEET; THENCE NORTHWESTERLY, 28.28 FEET TO A POINT ON THE WEST LINE OF SAID LOT 1, BEING 67.26 FEET NORTH OF (MEASURED ALONG THE WEST LINE THEREOF) THE SOUTHWEST CORNER THEREOF; THENCE CONTINUING NORTHWESTERLY ALONG SAID WEST LINE, 319.173 FEET TO THE NORTHWEST CORNER THEREOF; THENCE NORTHEASTERLY ALONG THE NORTH LINES OF LOTS 1 AND 2 IN SAID PEHRSON'S RESUBDIVISION 360.00 FEET TO THE NORTHEAST CORNER OF SAID LOT 2 (SAID POINT ALSO BEING THE NORTHWEST CORNER OF LOT 3 IN FINAL PLAT OF SUBDIVISION YORKTOWN COMMONS PHASE 1, PER DOCUMENT R2016-093310 AFOREMENTIONED); THENCE NORTHEASTERLY ALONG THE NORTH LINE OF SAID LOT 3 PER DOCUMENT R2016-093310, 281.24 FEET TO THE NORTHEAST CORNER THEREOF, ALSO BEING THE NORTHWEST

CORNER OF LOT 4 IN SAID FINAL PLAT OF SUBDIVISION; THENCE NORTHEASTERLY ALONG THE NORTH LINE OF SAID LOT 4, 742.45 FEET TO A POINT OF INTERSECTION WITH THE WEST LINE OF 67.00 FOOT WIDE SOUTH GRACE STREET RIGHT OF WAY AS DEDICATED PER DOCUMENT R1972-057164; THENCE NORTHEASTERLY ALONG THE EASTERLY PROLONGATION OF THE SAID NORTH LINE OF LOT 4 TO A POINT OF INTERSECTION WITH THE EAST LINE OF SAID SOUTH GRACE STREET RIGHT OF WAY; THENCE SOUTHERLY ALONG SAID EAST RIGHT OF WAY LINE TO A POINT OF INTERSECTION WITH THE NORTH LINE OF A 30 FOOT EASEMENT FOR UNDERGROUND UTILITIES PER DOCUMENT R1968-045002, ALSO BEING THE EASTERLY PROLONGATION OF THE SOUTH LINE OF LOT 4 IN FINAL PLAT OF SUBDIVISION OF YORKTOWN COMMONS PHASE 1 AFORESAID; THENCE SOUTHWESTERLY TO A POINT OF CURVATURE, BEING THE NORTHWESTERLY CORNER OF LOT 2 IN SAID FINAL PLAT OF SUBDIVISION OF YORKTOWN COMMONS PHASE 1; THENCE CONTINUING THE FOLLOWING SEVEN (7) COURSES, ALL BEING ALONG PROPERTY LINES OF SAID LOT 2, 1) 30.17 FEET, BEING THE ARC OF A CURVE CONCAVE TO THE SOUTHEAST, HAVING A RADIUS OF 20.00 FEET WHOSE CHORD BEARS SOUTH 25 DEGREES 50 MINUTES 49 MINUTES WEST, 2) SOUTH 17 DEGREES 21 MINUTES 56 SECONDS EAST, 83.14 FEET; 3) SOUTH 02 DEGREES 39 MINUTES 50 SECONDS EAST, 26.41 FEET TO A POINT OF CURVATURE, 4) 28.09 FEET ALONG THE ARC OF A CURVE CONCAVE TO THE NORTHEAST, HAVING A RADIUS OF 18.00 FEET, WHOSE CHORD BEARS SOUTH 47 DEGREES 22 MINUTES 03 SECONDS EAST, 5) NORTH 87 DEGREES 55 MINUTES 45 SECONDS EAST, 209.84 FEET, 6) SOUTH 65 DEGREES 23 MINUTES 09 SECONDS EAST, 127.04 FEET, 7) NORTH 27 DEGREES 57 MINUTES 54 SECONDS EAST, 171.44 FEET TO A POINT OF CURVATURE; THENCE NORTHEASTERLY ALONG THE PROLONGATION OF THE LAST DESCRIBED COURSE TO A POINT OF INTERSECTION WITH THE NORTH LINE OF LOT 1 IN SAID FINAL PLAT OF SUBDIVISION OF YORKTOWN COMMONS PHASE 1; CONTINUING THENCE SOUTHEASTERLY ALONG THE NORTH LINE OF SAID LOT 1, 290.74 FEET (MORE OR LESS PER DOCUMENT R1995-162762), BEING THE ARC OF A CURVE CONCAVE TO THE SOUTHWEST, HAVING A RADIUS OF 518.00 FEET TO A POINT OF INTERSECTION WITH THE MOST WESTERLY NORTH PROPERTY CORNER OF LOT 5 IN YORKTOWN PERIPHERAL/TARGET SUBDIVISION PER DOCUMENT R1995-162762; THENCE THE FOLLOWING THREE (3) COURSES ALONG THE NORTHERLY PROPERTY LINES OF SAID LOT 5, 1) NORTHEASTERLY, 94.59 FEET, 2) NORTHWESTERLY 13.00 FEET, 3) NORTHEASTERLY 543.37 FEET TO THE NORTHEAST CORNER THEREOF (SAID POINT ALSO BEING ON A WEST PROPERTY LINE OF PARCEL 1 OF NORTHERN BAPTIST THEOLOGICAL SEMINARY ASSESSMENT PLAT PER DOCUMENT R2007-159301 AND THE SOUTHEAST CORNER OF LOT 2 IN YORKTOWN PERIPHERAL/TARGET SUBDIVISION AFOREMENTIONED; THENCE NORTHWESTERLY 160.75 FEET ALONG THE PROPERTY LINE COMMON TO SAID YORKTOWN PERIPHERAL/TARGET SUBDIVISION AND THE NORTHERN BAPTIST THEOLOGICAL SEMINARY ASSESSMENT PLAT TO AN ANGLE POINT; THENCE NORTHWESTERLY ALONG SAID COMMON LINE, 251.35 FEET TO AN ANGLE

POINT; THENCE SOUTHWESTERLY, 36.67 FEET TO A POINT ON A WESTERLY PROPERTY LINE OF SAID PARCEL 1 IN SAID ASSESSMENT PLAT; THENCE NORTHWESTERLY ALONG SAID WESTERLY PROPERTY LINE, 116.51 FEET TO AN ANGLE POINT; THENCE NORTHEASTERLY ALONG A WESTERLY PROPERTY LINE OF SAID PARCEL 1, 157.16 FEET TO THE MOST NORTHWESTERLY CORNER THEREOF; THENCE SOUTHEASTERLY ALONG THE MOST NORTHERLY LINE OF SAID PARCEL 2, 282.40 FEET TO A POINT OF CURVATURE; THENCE SOUTHWESTERLY 70.50 FEET ALONG THE ARC OF A CURVE CONCAVE TO THE SOUTHEAST, HAVING A RADIUS OF 1,661.83 FEET , WHOSE CHORD BEARS SOUTHWESTERLY TO A POINT OF REVERSE CURVE; THENCE SOUTHWESTERLY 103.23 FEET ALONG THE ARC OF A CURVE CONCAVE TO THE NORTHWEST, HAVING A RADIUS OF 767.39 FEET, WHOSE CHORD BEARS SOUTHWESTERLY TO A POINT OF INTERSECTION WITH A NORTH PROPERTY LINE OF SAID PARCEL 1 (ALL CURVE INFORMATION PER SAID ASSESSMENT PLAT), SAID POINT OF INTERSECTION ALSO BEING THE MOST SOUTHERLY LINE OF LOT 2 IN 701-747 22ND STREET SUBDIVISION PER DOCUMENT R2010-043541; THENCE NORTHEASTERLY ALONG THE SOUTH LINE OF SAID LOT 2, 229.59 FEET TO THE SOUTHEAST CORNER THEREOF, ALSO BEING THE SOUTHWEST CORNER OF LOT 1 IN SAID 701-747 22ND STREET SUBDIVISION; THENCE THE FOLLOWING TEN (10) COURSES, ALL ALONG THE MOST WESTERLY PROPERTY LINES OF SAID LOT 1, 1) NORTHWESTERLY, 326.45 FEET, 2) NORTHWESTERLY 154.85 FEET, 3)NORTHEASTERLY 3.07 FEET, 4) NORTHWESTERLY 122.51 FEET, 5) SOUTHWESTERLY 3.07 FEET, 6) NORTHWESTERLY 32.04 FEET, 7) NORTHWESTERLY 48.33 FEET, 8) NORTHEASTERLY 42.43 FEET, 9) NORTHEASTERLY 34.93 FEET, 10) NORTHEASTERLY 21.85 FEET TO THE NORTHWEST CORNER OF SAID LOT 1 (ALSO BEING ON THE SOUTH RIGHT OF WAY LINE OF 22ND STREET); THENCE NORTHWESTERLY, PERPENDICULAR TO THE NORTH LINE OF SAID LOT 1 AND THE SAID SOUTH RIGHT OF WAY LINE OF 22ND STREET 100.00 FEET TO THE NORTH RIGHT OF WAY LINE OF SAID 22ND STREET; THEN NORTHEASTERLY ALONG SAID NORTH RIGHT OF WAY LINE 817.98 FEET TO A POINT 100.00 FEET NORTH OF (AS MEASURED PERPENDICULAR TO) THE NORTHEAST CORNER OF SAID LOT 1; THENCE SOUTHERLY, ALONG A LINE PERPENDICULAR TO THE AFORESAID NORTH RIGHT OF WAY LINE OF 22ND STREET TO THE NORTHEAST CORNER OF LOT 1, BEING THE AFORESAID POINT OF BEGINNING, ALL IN DUPAGE COUNTY, ILLINOIS.

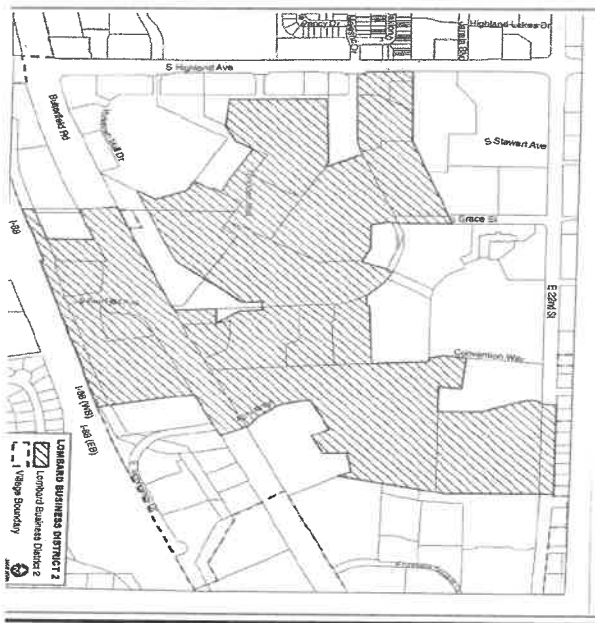
<u>P.I.N.</u>	<u>Common Address</u>	
06-29-101-019	3 Yorktown Center	Lombard, Illinois 60148
06-29-101-035	1 Yorktown Center	Lombard, Illinois 60148
06-29-101-038	230 Yorktown Center	Lombard, Illinois 60148
06-29-101-044	175 Yorktown Center	Lombard, Illinois 60148
06-29-101-046	2 Yorktown Center	Lombard, Illinois 60148

06-29-101-047	20 Yorktown Center	Lombard, Illinois 60148
06-29-101-048	203 Yorktown Center	Lombard, Illinois 60148
06-29-101-049	155 Yorktown Center	Lombard, Illinois 60148
06-29-200-017	85 Yorktown Center	Lombard, Illinois 60148
06-29-200-051	72 Yorktown Center	Lombard, Illinois 60148
06-29-200-052	78 Yorktown Center	Lombard, Illinois 60148
06-29-200-056	610-690 E. Butterfield Rd.	Lombard, Illinois 60148
06-29-200-059	747 E. 22nd St.	Lombard, Illinois 60148
06-29-200-061	80 Yorktown Center	Lombard, Illinois 60148
06-29-200-062	84 Yorktown Center	Lombard, Illinois 60148
06-29-301-008	145 Yorktown Center	Lombard, Illinois 60148
06-29-400-002	145 Yorktown Center	Lombard, Illinois 60148
06-29-401-007	477 E. Butterfield Rd.	Lombard, Illinois 60148
06-29-401-012	455 E. Butterfield Rd.	Lombard, Illinois 60148
06-29-402-016	555 E. Butterfield Rd.	Lombard, Illinois 60148
06-29-402-022	2900 S. Fairfield Ave.	Lombard, Illinois 60148
06-29-402-032	601 E. Butterfield Rd.	Lombard, Illinois 60148

**EXHIBIT 2-B**

**Butterfield Road/Yorktown Business District No. 2**

**Depiction**



**EXHIBIT 3**

**Legal Description of the Property  
(Lot 2 in the Hoffmann – Lombard Subdivision, Lombard, Illinois)**

LOT 2 IN HOFFMANN – LOMBARD SUBDIVISION, A RESUBDIVISION OF PARCEL 1 IN NORTHERN BAPTIST THEOLOGICAL SEMINARY ASSESSMENT PLAT OF LOT 1 IN THE RESUBDIVISION OF NORTHERN BAPTIST THEOLOGICAL SEMINARY SUBDIVISION, BEING A SUBDIVISION OF PART OF THE NORTHEAST QUARTER OF SECTION 29, TOWNSHIP 39 NORTH, RANGE 11 EAST OF THE THIRD PRINCIPAL MERIDIAN, IN LOMBARD, DUPAGE COUNTY, ILLINOIS.

**P.I.N.:** Pt. 06-29-200-056.

**Common Address:** Lot 2 in the Hoffmann – Lombard Subdivision, Lombard, Illinois



**EXHIBIT 4**

**Real Estate Purchase and Sales Contract  
(Lot 2 in the Hoffmann – Lombard Subdivision, Lombard, Illinois)**

(attached)