

FRED BUCHOLZ

DUPAGE COUNTY RECORDER

AUG. 24, 2018

3:41 PM

OTHER

\$32.00 06-05-426-009

006 PAGES R2018-080124


ORDINANCE 7529

**AN ORDINANCE GRANTING A SECOND TIME
EXTENSION TO ORDINANCE 7342 GRANTING
MAJOR CHANGES TO A PLANNED
DEVELOPMENT PURSUANT TO TITLE 15,
CHAPTER 155, SECTION 155.504 OF THE
LOMBARD ZONING ORDINANCE; APPROVING A
CONDITIONAL USE TO ALLOW THREE
PRINCIPAL BUILDINGS ON A LOT OF RECORD
PURSUANT TO SECTION 155.208 OF THE
LOMBARD ZONING ORDINANCE; AND
APPROVING COMPANION VARIATIONS FOR THE
PROPERTY AT 400 E. ST. CHARLES ROAD IN THE
OAKVIEW ESTATES PLANNED DEVELOPMENT,
AS ESTABLISHED BY ORDINANCE 5488**

PIN(s): 06-05-426-009

ADDRESS: 400 E. St. Charles Road, Lombard, IL 60148

**Prepared by and Return To:
Village of Lombard
255 E. Wilson Avenue
Lombard, IL 60148**



I, **Janet Downer**, hereby certify that I am the duly qualified Deputy Village Clerk of the **Village of Lombard**, DuPage County, Illinois, as authorized by Statute and provided by local Ordinance, and as such Deputy Village Clerk, I maintain and am safekeeper of the records and files of the President and Board of Trustees of said Village.

I further certify that attached hereto is a copy of

ORDINANCE 7529

AN ORDINANCE GRANTING A SECOND TIME EXTENSION TO ORDINANCE 7342 GRANTING MAJOR CHANGES TO A PLANNED DEVELOPMENT PURSUANT TO TITLE 15, CHAPTER 155, SECTION 155.504 OF THE LOMBARD ZONING ORDINANCE; APPROVING A CONDITIONAL USE TO ALLOW THREE PRINCIPAL BUILDINGS ON A LOT OF RECORD PURSUANT TO SECTION 155.208 OF THE LOMBARD ZONING ORDINANCE; AND APPROVING COMPANION VARIATIONS FOR THE PROPERTY AT 400 E. ST. CHARLES ROAD IN THE OAKVIEW ESTATES PLANNED DEVELOPMENT, AS ESTABLISHED BY ORDINANCE 5488

PIN(s): 06-05-426-009

ADDRESS: 400 E. St. Charles Road, Lombard, IL 60148

of the said Village as it appears from the official records
of said Village duly approved this 17th
day of May, 2018.

In Witness Whereof, I have hereunto affixed my official signature and the Corporate Seal of said **Village of Lombard**, Du Page County, Illinois this 27nd
day of July, 2018.



Janet Downer
Deputy Village Clerk
Village of Lombard
DuPage County, Illinois

**ORDINANCE 7529
PAMPHLET**

**PC 17-01: OAKVIEW ESTATES PLANNED DEVELOPMENT
PHASE II – 400 E. ST. CHARLES ROAD**



PUBLISHED IN PAMPHLET FORM THIS 18TH DAY OF MAY 2018, BY ORDER
OF THE CORPORATE AUTHORITIES OF THE VILLAGE OF LOMBARD, DUPAGE
COUNTY, ILLINOIS.

A handwritten signature in black ink that reads "Sharon Kuderna". The signature is written in a cursive style and is positioned above the printed name and title.

Sharon Kuderna
Village Clerk

ORDINANCE NO. 7529

AN ORDINANCE GRANTING A TIME EXTENSION TO ORDINANCE 7342 GRANTING MAJOR CHANGES TO A PLANNED DEVELOPMENT PURSUANT TO TITLE 15, CHAPTER 155, SECTION 155.504 OF THE LOMBARD ZONING ORDINANCE; APPROVING A CONDITIONAL USE TO ALLOW THREE PRINCIPAL BUILDINGS ON A LOT OF RECORD PURSUANT TO SECTION 155.208 OF THE LOMBARD ZONING ORDINANCE; AND APPROVING COMPANION VARIATIONS FOR THE PROPERTY AT 400 E. ST. CHARLES ROAD IN THE OAKVIEW ESTATES PLANNED DEVELOPMENT, AS ESTABLISHED BY ORDINANCE 5488

(PC 17-01: Oakview Estates Planned Development Phase II – 400 E. St. Charles Road)

WHEREAS, on March 16, 2017, the President and Board of Trustees of the Village of Lombard adopted Ordinance 7342 which granted approval of major changes to a planned development; approval of a conditional use to allow three principal buildings on a lot of record; and approval of companion variations; and,

WHEREAS, pursuant to Section 155.103(F) of the Lombard Zoning Ordinance, otherwise known as Title 15, Chapter 155 of the Code of Lombard, Illinois, a conditional use shall become null and void unless work thereon is substantially underway within twelve (12) months from the date of issuance, unless further action is taken by the Village Board; and,

WHEREAS, construction has not commenced and no building permit has been issued for the development granted by Ordinance 7342; and

WHEREAS, the Village has received a letter from the owner requesting a time extension of said Ordinance; and,

WHEREAS, the President and Board of Trustees have determined that it is in the best interests of the Village of Lombard to grant said extension.

NOW, THEREFORE, BE IT ORDAINED BY THE PRESIDENT AND BOARD OF TRUSTEES OF THE VILLAGE OF LOMBARD, DU PAGE COUNTY, ILLINOIS, as follows:

SECTION 1: Ordinance 7342 is hereby further amended and extended and shall be null and void unless a building permit is obtained and the project is substantially

underway within three (3) months of the expiration date of this Ordinance (i.e., June 17, 2018).

SECTION 2: That all other provisions associated with Ordinance 7342 not amended by this Ordinance shall remain in full force and effect.

SECTION 3: That this Ordinance is limited and restricted to the property located at 400 E. St. Charles Road, Lombard, Illinois and legally described as follows:

THAT PART OF LOT 1 IN OAKVIEW ESTATES RESUBDIVISION BEING A RESUBDIVISION IN PART OF THE SOUTHEAST QUARTER OF SECTION 5, AND THE NORTHEAST QUARTER OF SECTION 8, TOWNSHIP 39 NORTH, RANGE 11 EAST OF THE THIRD PRINCIPAL MERIDIAN, ACCORDING TO THE PLAT RECORDED AS DOCUMENT NUMBER R2006-038979 AND CERTIFICATE OF CORRECTION FILED APRIL 27, 2006 AS DOCUMENT R2006-077790, MORE PARTICULARLY DESCRIBED AS FOLLOWS: BEGINNING AT A POINT BEING THE MOST WESTERLY CORNER ON THE MOST NORTHERLY LINE OF LOT 1 AFORESAID AND RUNNING THENCE NORTH 67 DEGREES 31 MINUTES 49 SECONDS EAST ALONG SAID NORTHERLY LINE OF LOT 1, A DISTANCE OF 441.47 FEET; THENCE SOUTH 22 DEGREES 25 MINUTES 50 SECONDS EAST, A DISTANCE OF 52.24 FEET; THENCE NORTH 67 DEGREES 34 MINUTES 10 SECONDS EAST, A DISTANCE OF 25.69 FEET; THENCE SOUTH 18 DEGREES 47 MINUTES 44 SECONDS EAST, A DISTANCE OF 105.28 FEET; THENCE SOUTH 70 DEGREES 44 MINUTES 29 SECONDS WEST, A DISTANCE OF 27.98 FEET; THENCE SOUTH 77 DEGREES 19 MINUTES 05 SECONDS WEST, A DISTANCE OF 100.24 FEET; THENCE SOUTH 81 DEGREES 45 MINUTES 05 SECONDS WEST, A DISTANCE OF 90.17 FEET; THENCE SOUTH 08 DEGREES 01 MINUTE 37 SECONDS EAST, A DISTANCE OF 7.01 FEET; THENCE SOUTH 81 DEGREES 49 MINUTES 50 SECONDS WEST, A DISTANCE OF 206.98 FEET TO A POINT OF CURVATURE; THENCE NORTHWESTERLY ALONG A CURVE TO THE RIGHT HAVING A RADIUS OF 60.00 FEET AND WHOSE CHORD BEARS NORTH 56 DEEGREES 09 MINUTES 42 SECONDS WEST, A CHORD DISTANCE OF 81.99 FEET (AN ARC DISTANCE OF 90.26 FEET) TO A POINT OF TANGENCY; THENCE NORTH 01 DEGREE 20 MINUTES 01 SECOND WEST, A DISTANCE OF 4.30 FEET TO THE POINT OF BEGINNING, IN DUPAGE COUNTY, ILLINOIS.

PROPERTY COMMONLY KNOWN AS: 400 EAST ST. CHARLES RAOD,
LOMBARD, ILLINOIS 60148

Ordinance No. 7529
Re: PC 17-01 – Time Extension
Page 3

CONTAINING: 51,906.12 SQ. FT., 1.19 ACRES

PIN: 06-05-426-009

SECTION 4: This ordinance shall be in full force and effect from and after its passage, approval, and publication in pamphlet form as provided by law.

Passed on first reading this ____ day of ____, 2018.

First reading waived by action of the Board of Trustees this 17th day of May, 2018.


Passed on second reading this 17th day of May, 2018, pursuant to a roll call vote as follows:

Ayes: Trustee Whittington, Fugiel, Foltyniewicz, Pike and Ware

Nays: None

Absent: Trustee Johnston


Approved by me this 17th day of May, 2018.


Keith Giagnorio, Village President

ATTEST:


Sharon Kuderna, Village Clerk

Published by me in pamphlet form on this 18th day of May, 2018.


Sharon Kuderna, Village Clerk