


ORDINANCE 5038

PAMPHLET

FRONT OF PAMPHLET

AN ORDINANCE DESIGNATING PARKING AND TRAFFIC MOVEMENT  
REGULATIONS IN THE NORTH PARK PARKING LOT



PUBLISHED IN PAMPHLET FORM THIS 19<sup>TH</sup> DAY OF NOVEMBER, 2001.  
BY ORDER OF THE CORPORATE AUTHORITIES OF THE VILLAGE OF LOMBARD,  
DUPAGE COUNTY, ILLINOIS.

*Suzan L. Kramer*  
Suzan L. Kramer  
Village Clerk

**AN ORDINANCE DESIGNATING PARKING AND TRAFFIC MOVEMENT REGULATIONS IN THE NORTH PARK PARKING LOT**

BE IT ORDAINED BY THE PRESIDENT AND BOARD OF TRUSTEES OF THE VILLAGE OF LOMBARD, DU PAGE COUNTY, ILLINOIS, as follows:


**SECTION 1:** That it shall be unlawful to park any vehicle or to drive any vehicle within the Village's North Park Parking Lot, on the following property known as P.I.N. Nos. 06-07-206-014, 06-07-206-015, 06-07-206-016, 06-07-206-017, 06-07-206-008, 06-07-206-025, 06-07-206-026, 06-07-206-027, 06-07-206-030, 06-07-206-020 & 06-07-221-001, other than in full compliance with the parking and traffic movement restrictions as set forth on Exhibit "A" attached hereto and made part hereof.

**SECTION 2:** That this Ordinance hereto and marked "Exhibit A" shall be in full force and effect from and after its passage, approval, publication in pamphlet form and the posting of appropriate signs as provided by law.

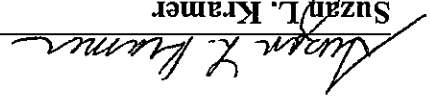
Passed on first reading this \_\_\_\_\_ day of \_\_\_\_\_, 2001.  
First reading waived by action of the Board of Trustees this 5<sup>th</sup> day of November, 2001.  
Passed on second reading this 15<sup>th</sup> day of November \_\_\_\_\_, 2001.

Ayes: Trustees Destephano, Tross, Koenig, Sebby, Florey, Soderstrom  
Nays: None  
Absent: None


Approved this 15<sup>th</sup> day of November \_\_\_\_\_, 2001.

  
William J. Mueller  
Village President

ATTEST:

  
Suzanne L. Kramer  
Village Clerk

Published by me in pamphlet form this 15<sup>th</sup> day of November, 2001.

  
Suzanne L. Kramer, Village Clerk

# VILLAGE OF LOMBARD CHANGE ORDER

PROJECT NAME: Special Assessment No. 214  
 PROJECT NO.: ST-01-03  
 LOCATION: Pleasant Lane and Harrison Avenue  
 CONTRACTOR: R.W. Dunteman Co.  
 DATE: 11/1/01  
 DESCRIPTION OF CHANGE ORDER: Removal of the pavement on improved section of Harrison and the intersection of Pleasant and Charlotte. Balancing of undercut quantities.

| ORIGINAL CONTRACT AMOUNT: | TOTAL OF PREVIOUS AUTHORIZED CHANGE ORDERS: | CURRENT CONTRACT AMOUNT: ([1]+[2]) | PROPOSED CHANGE ORDER: (PENDING APPROVAL) | PROPOSED REVISED CONTRACT AMOUNT: ([3]+[4]) |
|---------------------------|---|------------------------------------|---|---|
| [1] \$1,307,538.08        | [2] \$44,164.16                             | [3] \$1,351,702.24                 | [4] \$406.54                              | [5] \$1,352,108.78                          |

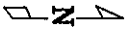
| NET OF ALL CHANGE ORDERS: (PENDING APPROVAL) ([2]+[4]) | TIME EXTENSION OR REDUCTION: | TOTAL CONTRACT TIME: (PENDING APPROVAL) | BUDGET ESTIMATE: | ENGINEER'S ESTIMATE: |
|--|------------------------------|---|------------------|----------------------|
| \$44,570.70  | 25                           | 125                                     | \$1,928,000.00   | \$1,818,553.10       |

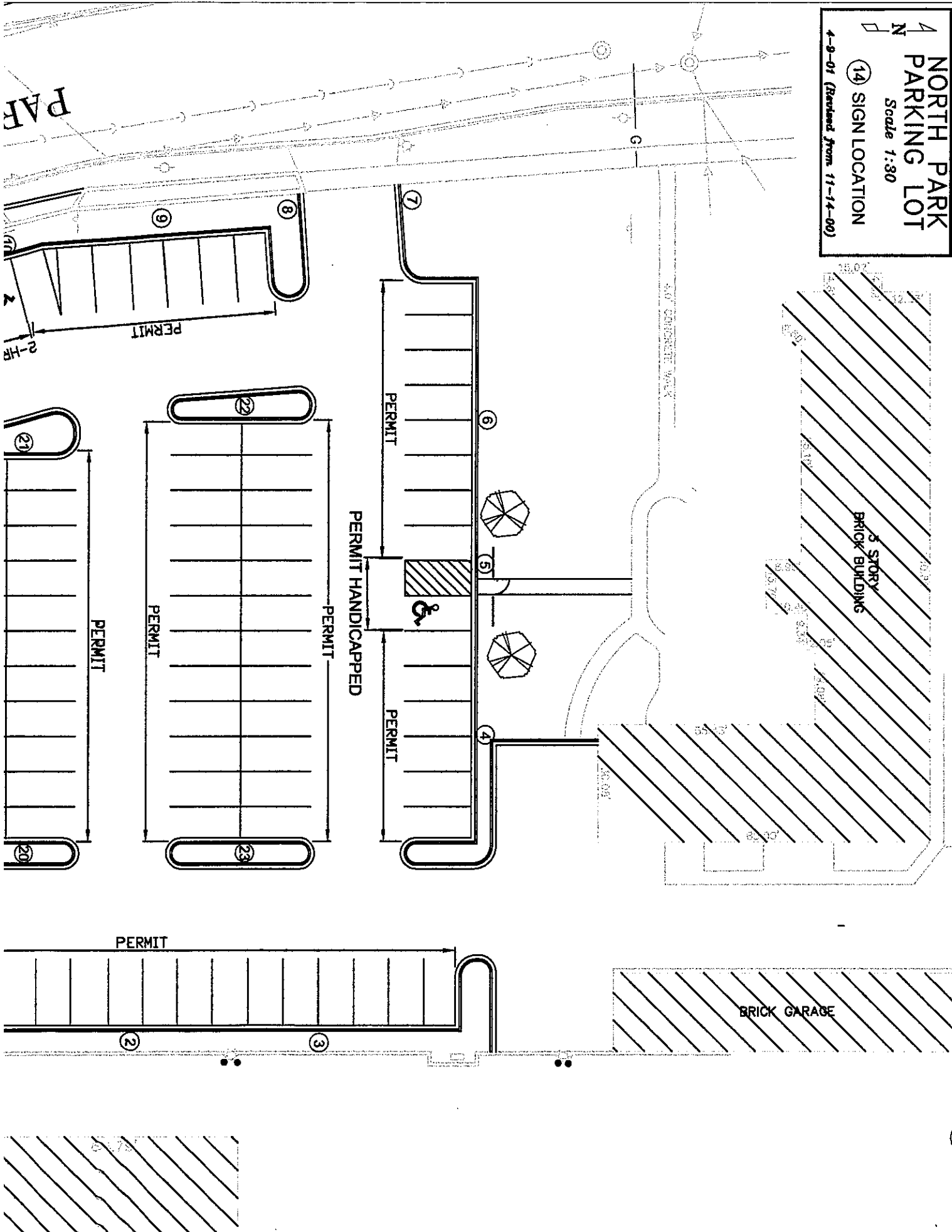
**RECOMMENDED FOR ACCEPTANCE:**

Resident Engineer: [Signature] Date: 11-07-01  
 Approved By: Director of Finance Date: \_\_\_\_\_  
 Contractor: [Signature] Date: 11/06/01  
 Approved By: Village Manager (<\$10K or 25%) Date: \_\_\_\_\_  
 Village Engineer: [Signature] Date: 11/06/01  
 Approved By: Village President (<\$10K or 25%) Date: 11/15/01  
 Director of Public Works: [Signature] Date: 11-6-01  
 Attest: [Signature] Village Clerk Date: 11/19/01  
 Asst. Director of Finance: \_\_\_\_\_ Date: \_\_\_\_\_

It is understood that as part of this change order that the Contractor agrees that all bonds, permits, insurance and guarantees are hereby extended to incorporate this Change Order.

| #            | NO       | ITEM                                      | UNIT | QUAN    | UNIT | PRICE   | QUAN     | REVISD | DIFFERENCE | AMOUNT        |
|--------------|----------|---|------|---------|------|---------|----------|--------|------------|---------------|
| 6            | 20200100 | EARTH EXCAVATION                          | CY   | 2,513.2 |      | \$18.80 | 2,719.3  |        | 206.10     | \$3,874.68    |
| 7            | 20201200 | REMOVAL & DISPOSAL OF UNSUITABLE MATERIAL | CY   | 2,391.4 |      | \$18.80 | 1,370.8  |        | (1020.60)  | (\$19,187.28) |
| 9            | 20700420 | POURUS GRANULAR MATERIAL, SUBGRADE        | CY   | 2,391.4 |      | \$20.60 | 1,370.8  |        | (1020.60)  | (\$21,024.36) |
| 14           | 31101200 | SUBBASE GRANULAR MATERIAL, TY. B, 4 INCH  | SY   | 9,603.0 |      | \$3.60  | 11,016.0 |        | 1413.00    | \$5,086.80    |
| 15           | 35500300 | BITUMINOUS BASE COURSE, 6 INCH            | SY   | 7,874.0 |      | \$10.20 | 9,288.3  |        | 1414.30    | \$14,425.86   |
| 24           | 44000100 | PAVEMENT REMOVAL                          | SY   | 7,053.0 |      | \$9.20  | 7,868.2  |        | 815.20     | \$7,499.84    |
| 26           | 44000500 | COMBINATION CURB & GUTTER REMOVAL         | FOOT | 1,275.0 |      | \$2.50  | 2,393.0  |        | 1118.00    | \$2,795.00    |
| 76           | 60603500 | COMB. CONC. CURB AND GUTTER, TY. B-6.06   | FOOT | 19.0    |      | \$10.50 | 106.0    |        | 87.00      | \$913.50      |
| 77           | 60603800 | COMB. CONC. CURB AND GUTTER, TY. B-6.12   | FOOT | 3,738.0 |      | \$9.50  | 6,218.0  |        | 2480.00    | \$23,560.00   |
| 78           | 60605000 | COMB. CONC. CURB AND GUTTER, TY. B-6.24   | FOOT | 1,403.0 |      | \$12.50 | 0.0      |        | (1403.00)  | (\$17,537.50) |
| <b>TOTAL</b> |          |   |      |         |      |         |          |        |            |               |
|              |          |   |      |         |      |         |          |        |            | \$406.54      |


  
**NORTH PARK**  
**PARKING LOT**  
 Scale 1:30  
 14 SIGN LOCATION  
 4-9-01 (Revised from 11-14-00)



C

C

C

C

C

C